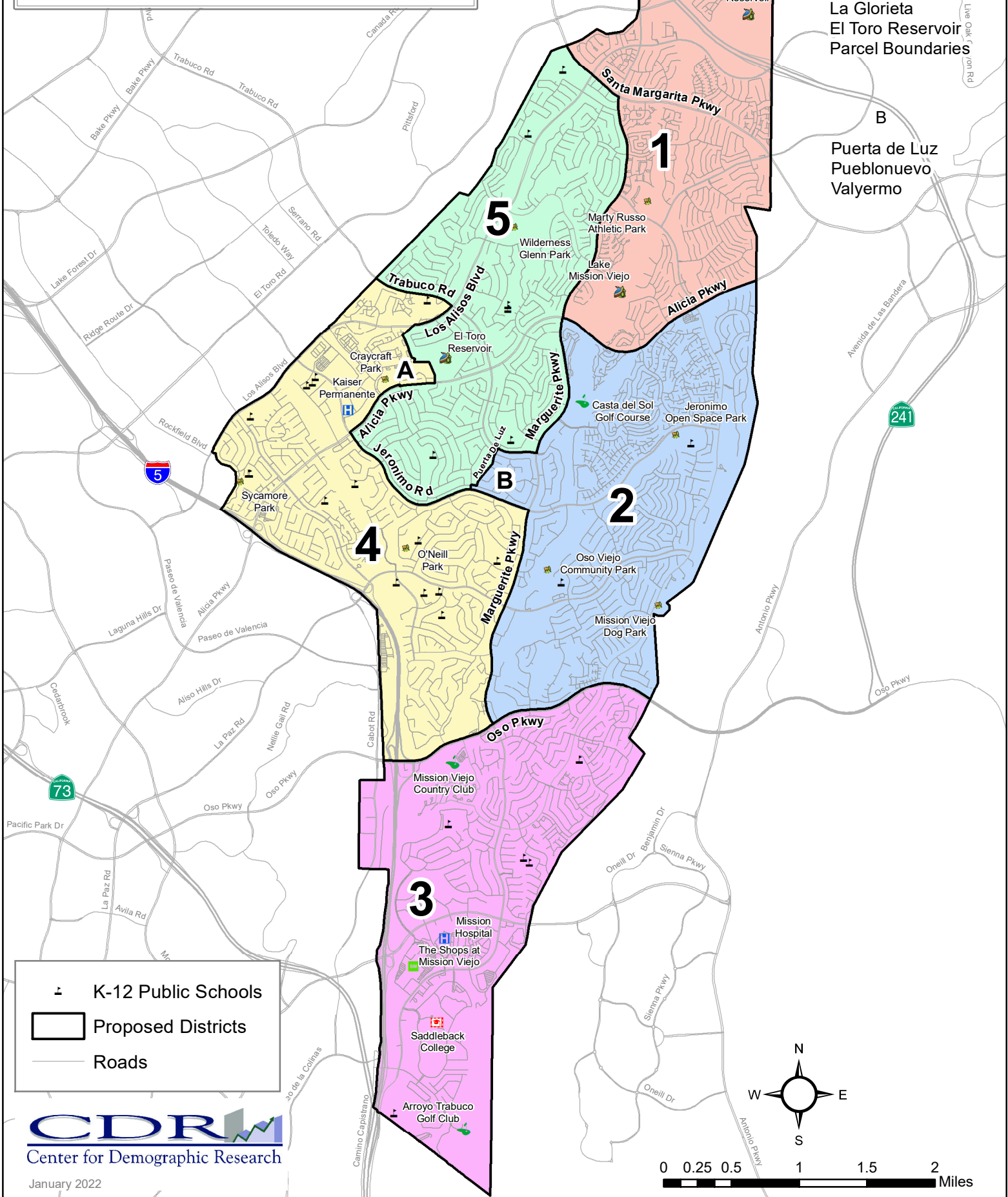





City of Mission Viejo

Districting Plan A

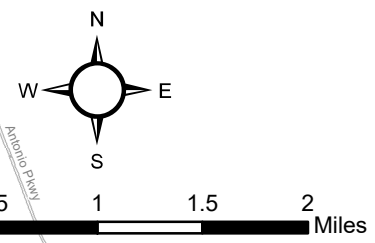


A
La Glorieta
El Toro Reservoir
Parcel Boundaries

B
Puerta de Luz
Pueblonuevo
Valyermo

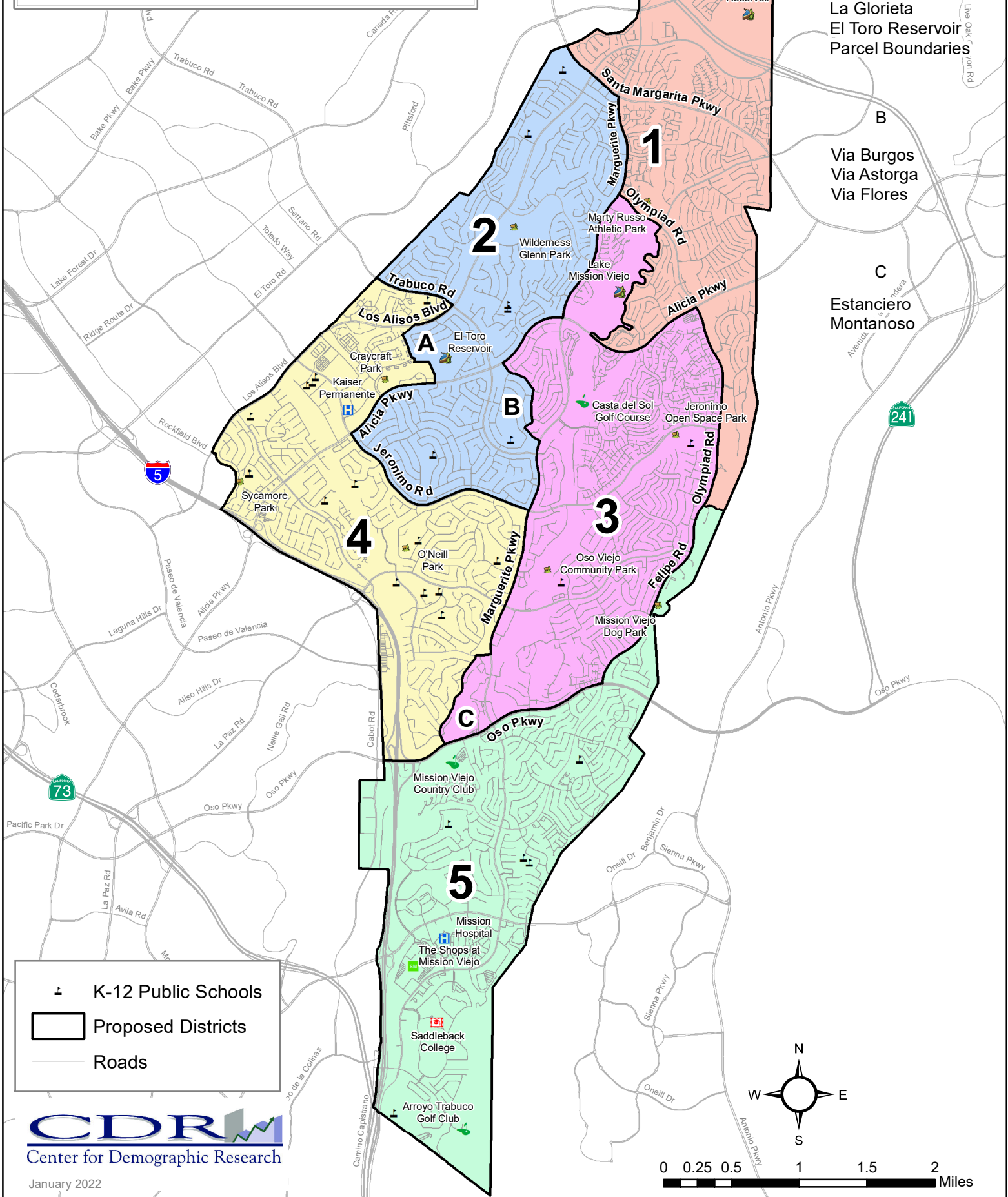
-  K-12 Public Schools
-  Proposed Districts
-  Roads




0 0.25 0.5 1 1.5 2 Miles

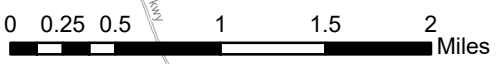
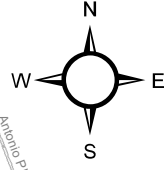


City of Mission Viejo

Districting Plan B

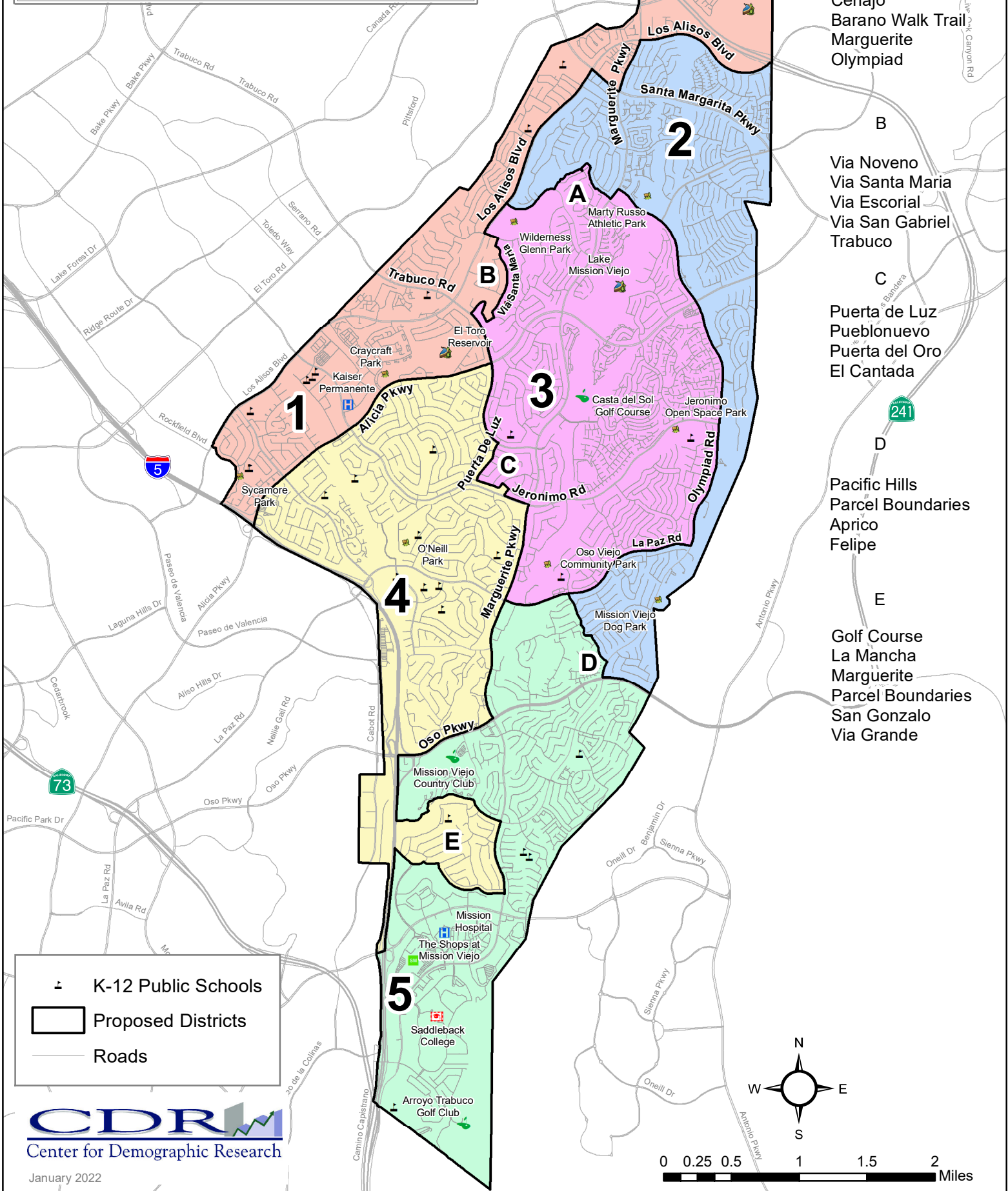


-  K-12 Public Schools
-  Proposed Districts
-  Roads



City of Mission Viejo

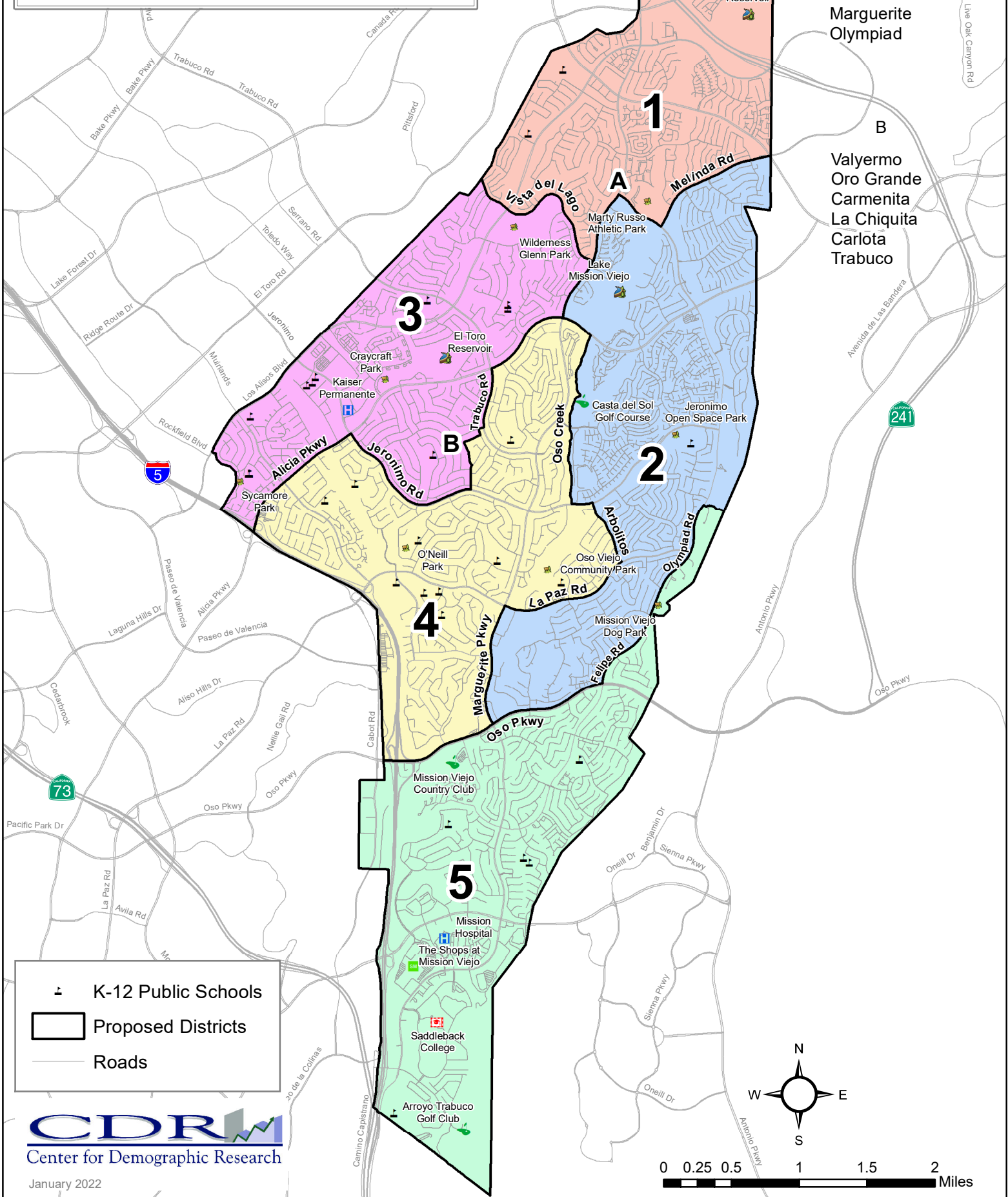
Districting Plan C






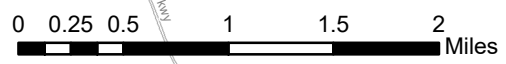
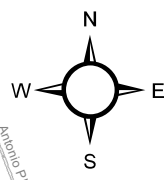
- A
 - Cenajo
 - Barano Walk Trail
 - Marguerite
 - Olympiad
- B
 - Via Noveno
 - Via Santa Maria
 - Via Escorial
 - Via San Gabriel
 - Trabuco
- C
 - Puerta de Luz
 - Pueblonuevo
 - Puerta del Oro
 - El Cantada
- D
 - Pacific Hills
 - Parcel Boundaries
 - Aprico
 - Felipe
- E
 - Golf Course
 - La Mancha
 - Marguerite
 - Parcel Boundaries
 - San Gonzalo
 - Via Grande

City of Mission Viejo

Districting Plan D



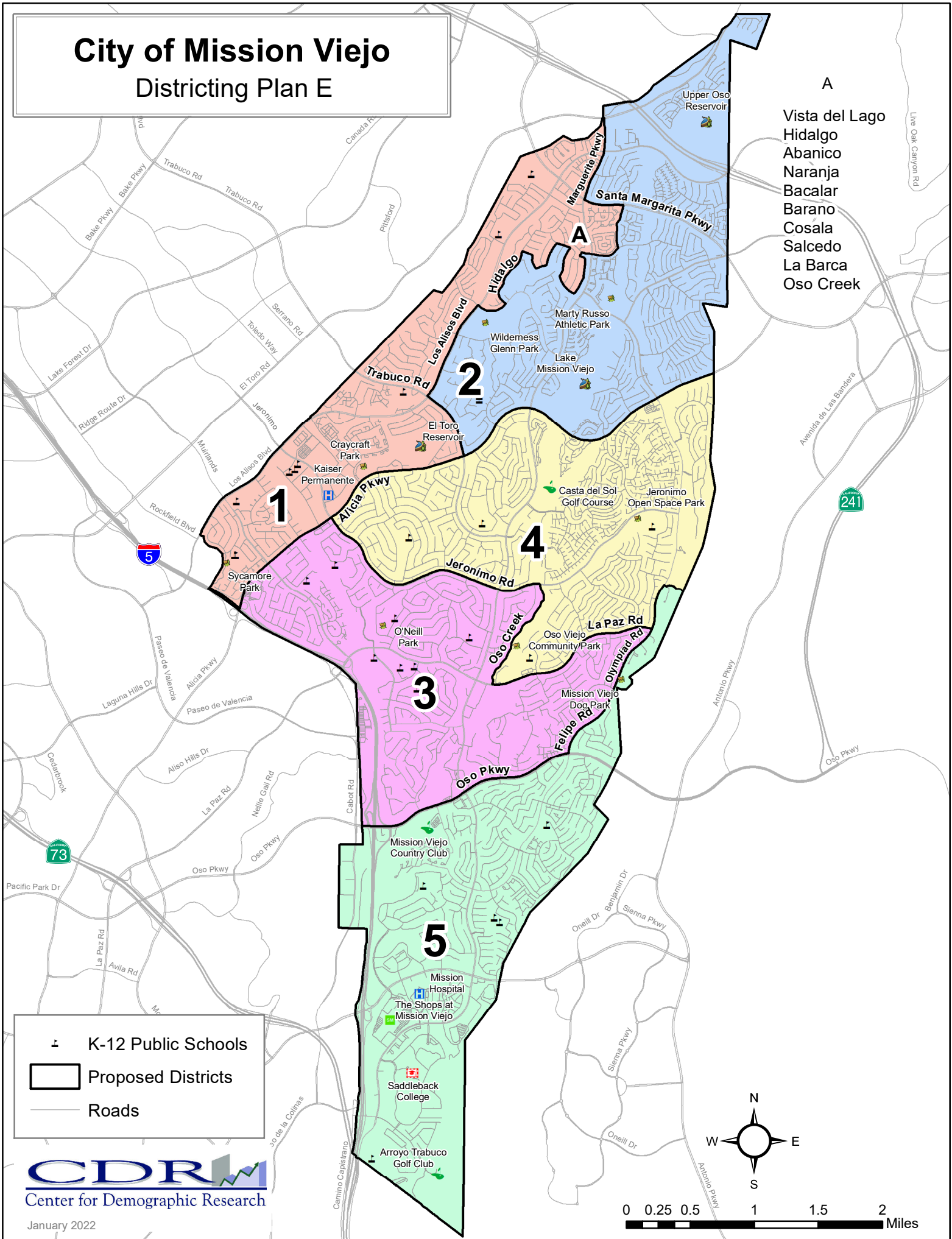
-  K-12 Public Schools
-  Proposed Districts
-  Roads



City of Mission Viejo

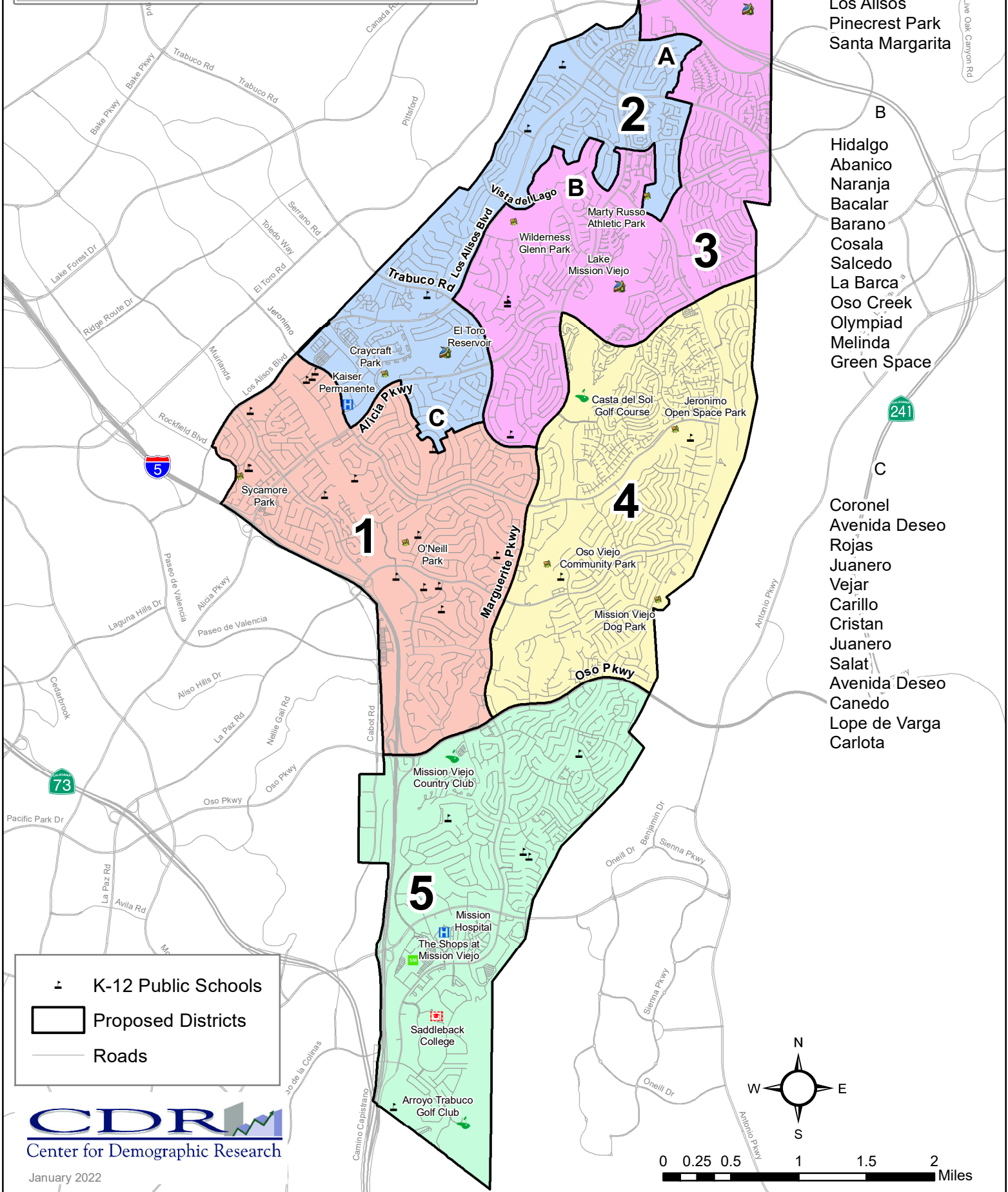
Districting Plan E




A
 Vista del Lago
 Hidalgo
 Abanico
 Naranja
 Bacalar
 Barano
 Cosala
 Salcedo
 La Barca
 Oso Creek



City of Mission Viejo

Districting Plan F



-  K-12 Public Schools
-  Proposed Districts
-  Roads

