



---

# City of Mission Viejo Voting District Formation

February 22, 2022

Presented to the City Council and public  
at a regularly scheduled meeting of the City Council

---

# Acronyms

- Adjusted 2020 data- 2020 Decennial Census P.L. 94-171 Redistricting Data file adjusted to include the redistribution of the incarcerated persons to their last known California address as required by AB 849
- ACS- U.S. Census Bureau American Community Survey
- CA SOS- California Secretary of State
- CDP- Census Designated Place
- CDR- Center for Demographic Research
- CVAP- Citizen Voting Age Population
- P.L. 94-171- Public Law 94-171
- ROV- Registrar of Voters
- SWDB- California Statewide Database

# Summary of Districting Plans

Proposal	Percent Spread	Geography Used	Viable?	Has at least 1 or 2 districts with CVAP share higher than city as a whole?	
				Hispanic/Latino (1+ Districts)	NH Asian (2+ Districts)
Plan A	7.05%	Block group	Yes	Yes	Yes
Plan B	1.13%	Block group	Yes	Yes	Yes
Plan C	2.46%	Block	Yes	Yes	Yes
Plan D	7.87%	Block	Yes	Yes	Yes
Plan E	4.66%	Block	Yes	Yes	Yes
Plan F	6.63%	Block group	Yes	Yes	Yes
Plan E-1	7.83%	Block	Yes	Yes	Yes
Plan A-1	9.49%	Block	Yes	Yes	Yes

<https://cityofmissionviejo.org/departments/city-clerk/districting-maps>

# City of Mission Viejo Redistricting Data by Race/Ethnicity

Race/Ethnicity	2020 Census Adjusted Population	2020 Census Adjusted Population 18 & Over	2015-2019 Adjusted Citizen Voting Age Population
Hispanic or Latino of any Race	19.2%	17.2%	14.0%
Non-Hispanic White	61.7%	64.5%	71.0%
Non-Hispanic Black or African-American	1.2%	1.3%	1.3%
Non-Hispanic American Indian or Alaska Native	0.1%	0.1%	0.1%
Non-Hispanic Asian	11.5%	11.9%	11.3%
Non-Hispanic Native Hawaiian or Other Pacific Islander	0.2%	0.2%	0.1%
Non-Hispanic Some Other Race	0.5%	0.5%	Not included in CVAP
Non-Hispanic Two or More Races	5.5%	4.4%	2.2%

Source: Statewide Database Adjusted 2020 Census Public Law 94-171 Redistricting Data file, Revised 9/27/2021  
Statewide Database Adjusted 2015-2019 Citizen Voting Age Population, Revised 9/27/2021

# Hispanic or Latino of Any Race CVAP by 2022 Proposed Plan – Number

Plan	Proposed District				
	1	2	3	4	5
<b>A</b>	1,781	1,609	1,594	2,374	2,596
<b>B</b>	1,815	2,455	1,752	2,333	1,599
<b>C</b>	2,633	1,699	1,824	2,147	1,651
<b>D</b>	2,005	1,652	2,537	2,161	1,599
<b>E</b>	2,711	1,646	2,035	1,963	1,599
<b>F</b>	2,094	2,838	1,821	1,607	1,594
<b>E-1</b>	2,648	1,709	2,040	1,963	1,594
<b>A-1</b>	1,781	1,609	1,594	2,280	2,690

Range:  
383

Indicates Plan's largest CVAP share

# Hispanic or Latino of Any Race CVAP by 2022 Proposed Plan – Percent Share

Plan	Proposed District				
	1	2	3	4	5
<b>A</b>	12.6%	10.8%	12.2%	16.4%	17.8%
<b>B</b>	12.3%	17.2%	12.0%	16.5%	11.8%
<b>C</b>	20.5%	11.7%	12.3%	13.8%	12.3%
<b>D</b>	14.5%	10.7%	19.4%	14.2%	11.8%
<b>E</b>	21.4%	11.2%	13.6%	12.9%	11.8%
<b>F</b>	13.8%	20.8%	12.2%	11.3%	12.2%
<b>E-1</b>	21.6%	11.3%	13.2%	12.9%	12.2%
<b>A-1</b>	12.6%	10.8%	12.2%	16.1%	18.0%

 Indicates Plan's largest CVAP share

# Non-Hispanic Asian CVAP by 2022 Proposed Plan – Number

Plan	Proposed District				
	1	2	3	4	5
<b>A</b>	1,714	1,528	1,705	1,788	1,317
<b>B</b>	1,971	1,262	1,207	1,734	1,878
<b>C</b>	1,424	1,953	1,147	1,623	1,905
<b>D</b>	1,462	1,895	1,250	1,567	1,878
<b>E</b>	1,367	1,768	1,742	1,297	1,878
<b>F</b>	1,833	1,166	1,885	1,463	1,705
<b>E-1</b>	1,326	1,809	1,915	1,297	1,705
<b>A-1</b>	1,714	1,528	1,705	1,758	1,347

Range:  
213

 Indicates Plan's largest CVAP share

# Non-Hispanic Asian CVAP by 2022 Proposed Plan – Percent Share

Plan	Proposed District				
	1	2	3	4	5
<b>A</b>	12.2%	10.2%	13.1%	12.4%	9.0%
<b>B</b>	13.4%	8.9%	8.3%	12.3%	13.9%
<b>C</b>	11.1%	13.5%	7.8%	10.4%	14.2%
<b>D</b>	10.6%	12.3%	9.5%	10.3%	13.9%
<b>E</b>	10.8%	12.0%	11.6%	8.5%	13.9%
<b>F</b>	12.1%	8.5%	12.6%	10.3%	13.1%
<b>E-1</b>	10.8%	12.0%	12.4%	8.5%	13.1%
<b>A-1</b>	12.2%	10.2%	13.1%	12.4%	9.0%

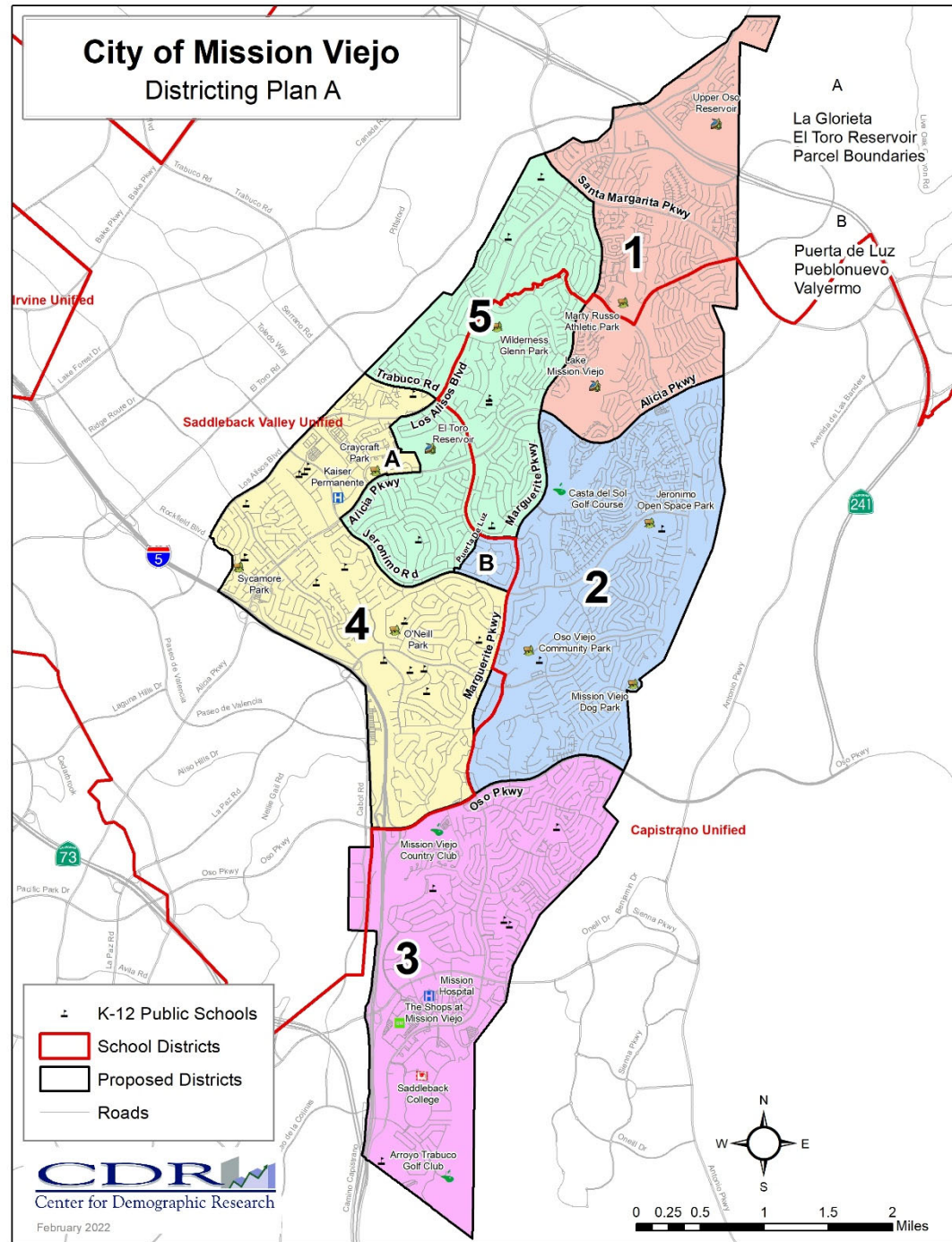
 Indicates Plan's largest CVAP share



# Plan A

Percent spread:  
7.05%

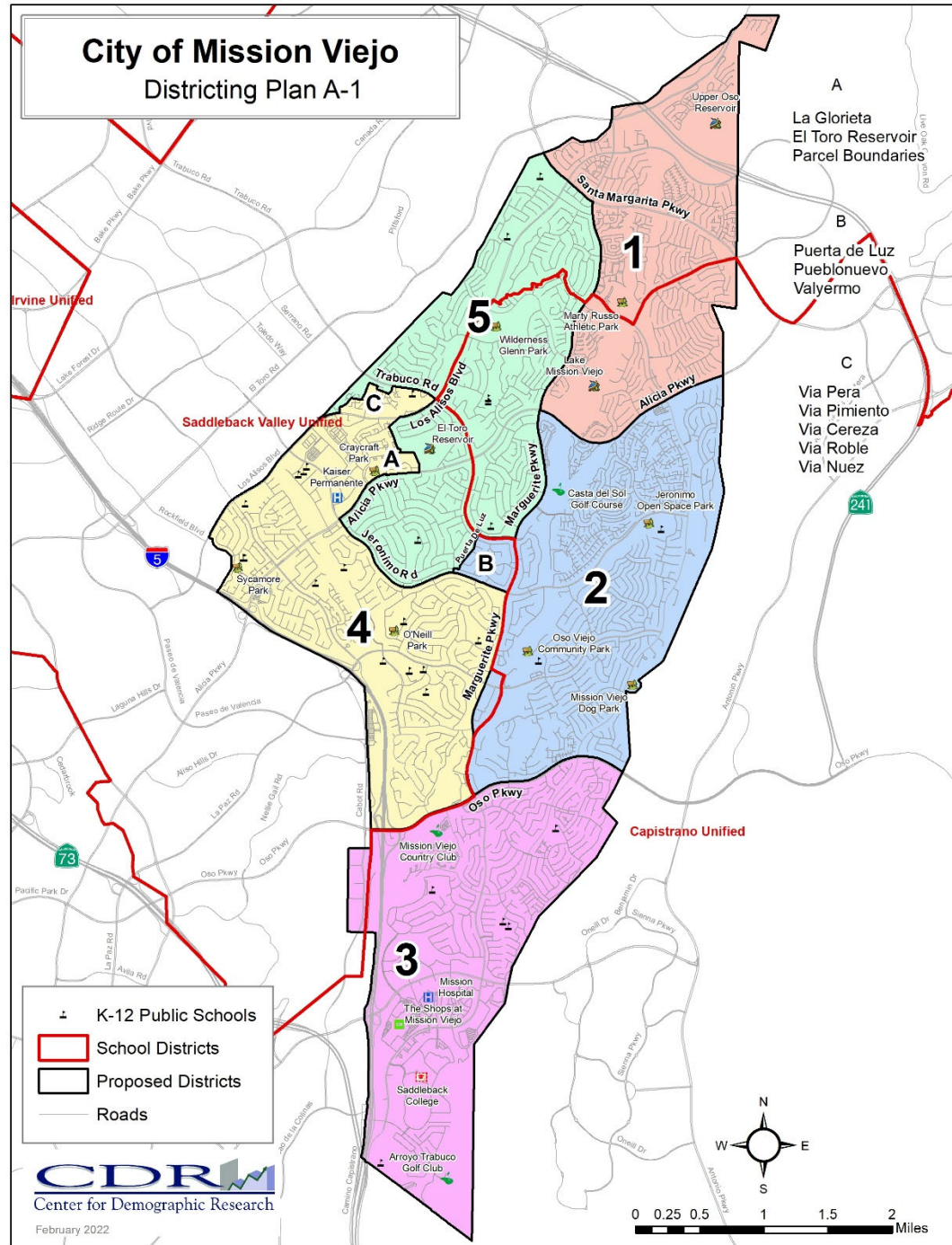
Difference from Target 2020 Population		
District	Number	Percentage
1	-541	-2.89%
2	109	0.58%
3	-718	-3.83%
4	604	3.22%
5	546	2.91%



# Plan A-1

Percent spread:  
9.49%

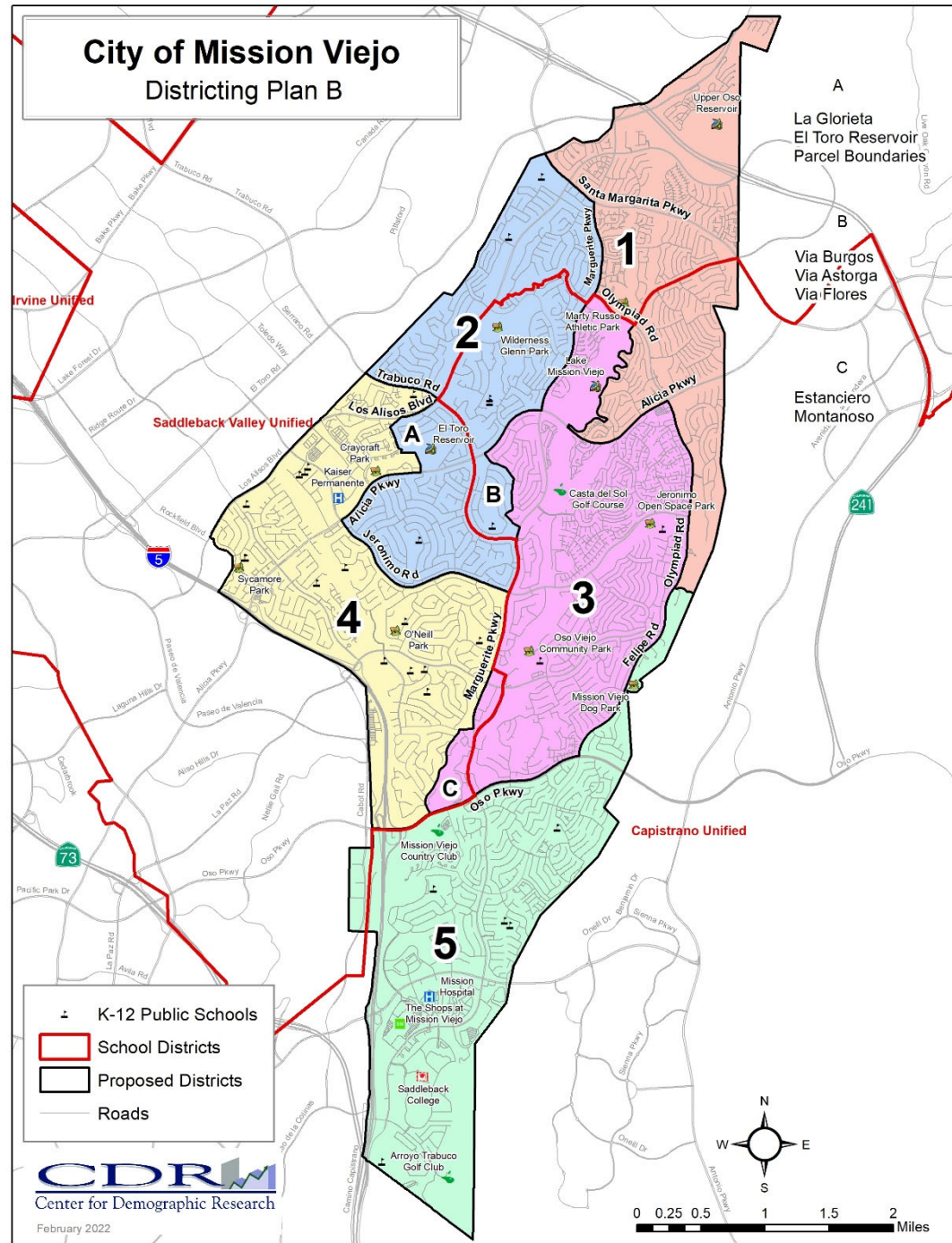
Difference from Target 2020 Population		
District	Number	Percentage
1	-541	-2.89%
2	109	0.58%
3	-718	-3.83%
4	88	0.47%
5	1,062	5.66%



# Plan B

Percent spread:  
1.13%

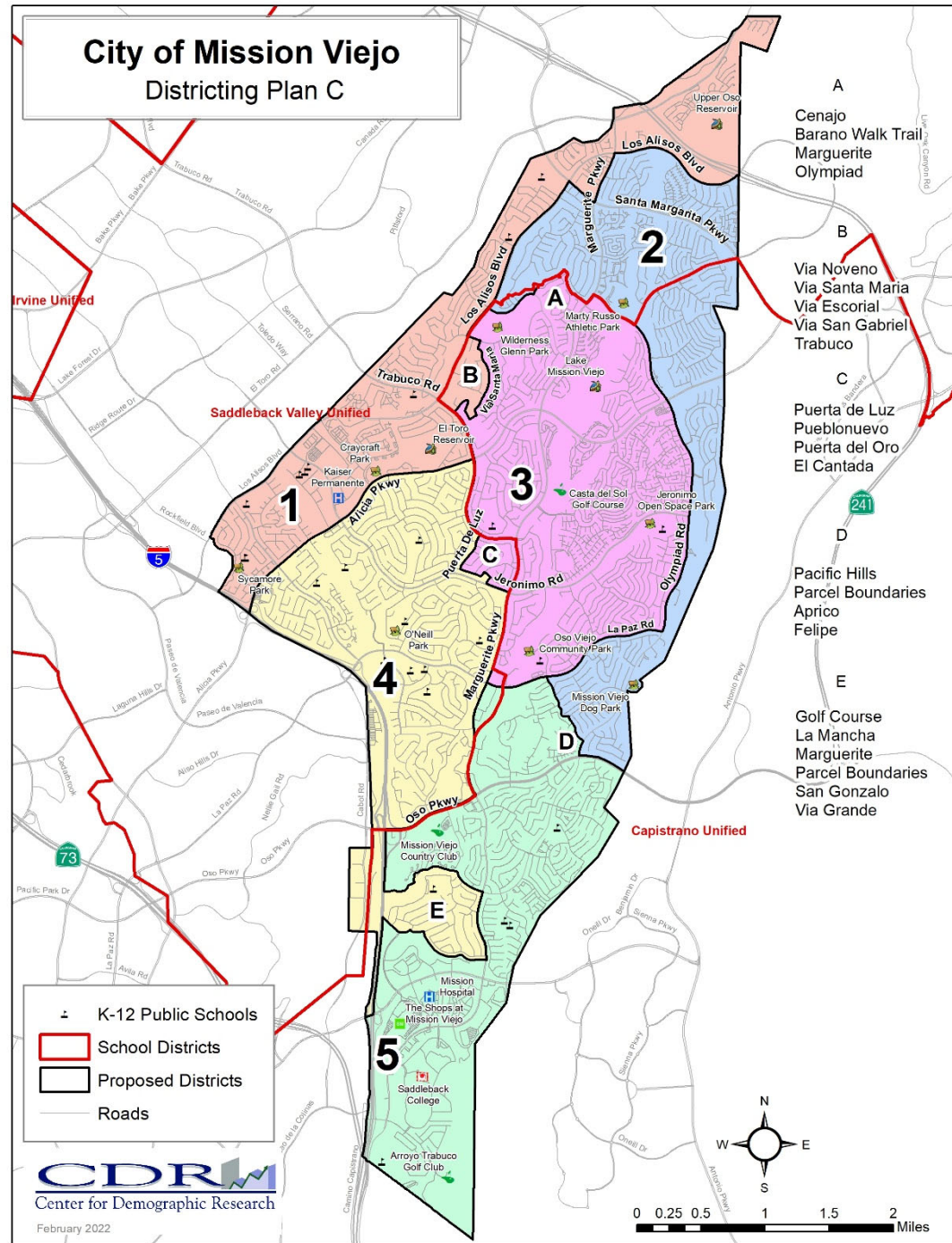
Difference from Target 2020 Population		
District	Number	Percentage
1	115	0.61%
2	34	0.18%
3	-56	-0.30%
4	-97	-0.52%
5	4	0.02%



# Plan C

Percent spread:  
2.46%

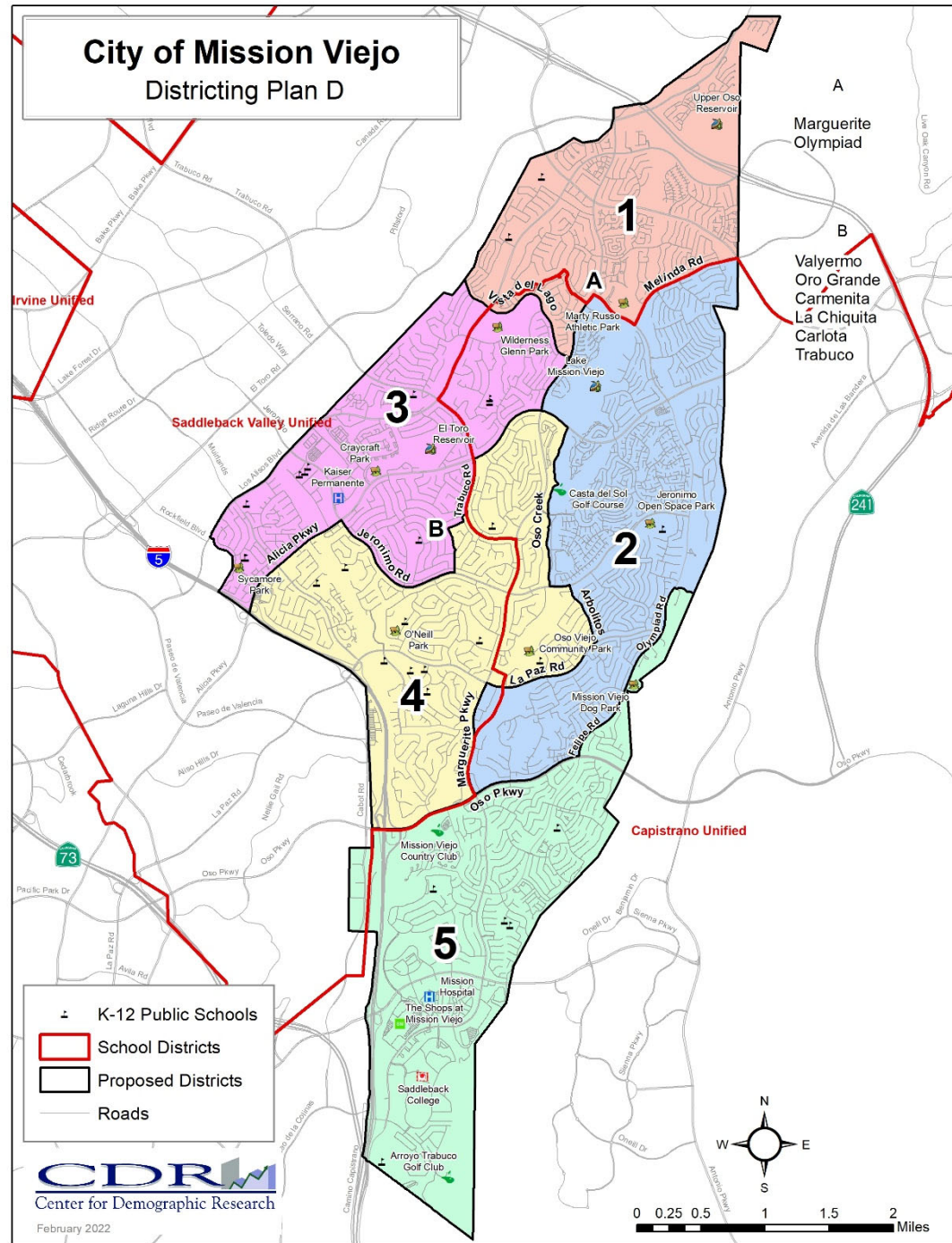
Difference from Target 2020 Population		
District	Number	Percentage
1	150	0.80%
2	-147	-0.78%
3	-241	-1.29%
4	221	1.18%
5	17	0.09%



# Plan D

Percent spread:  
7.87%

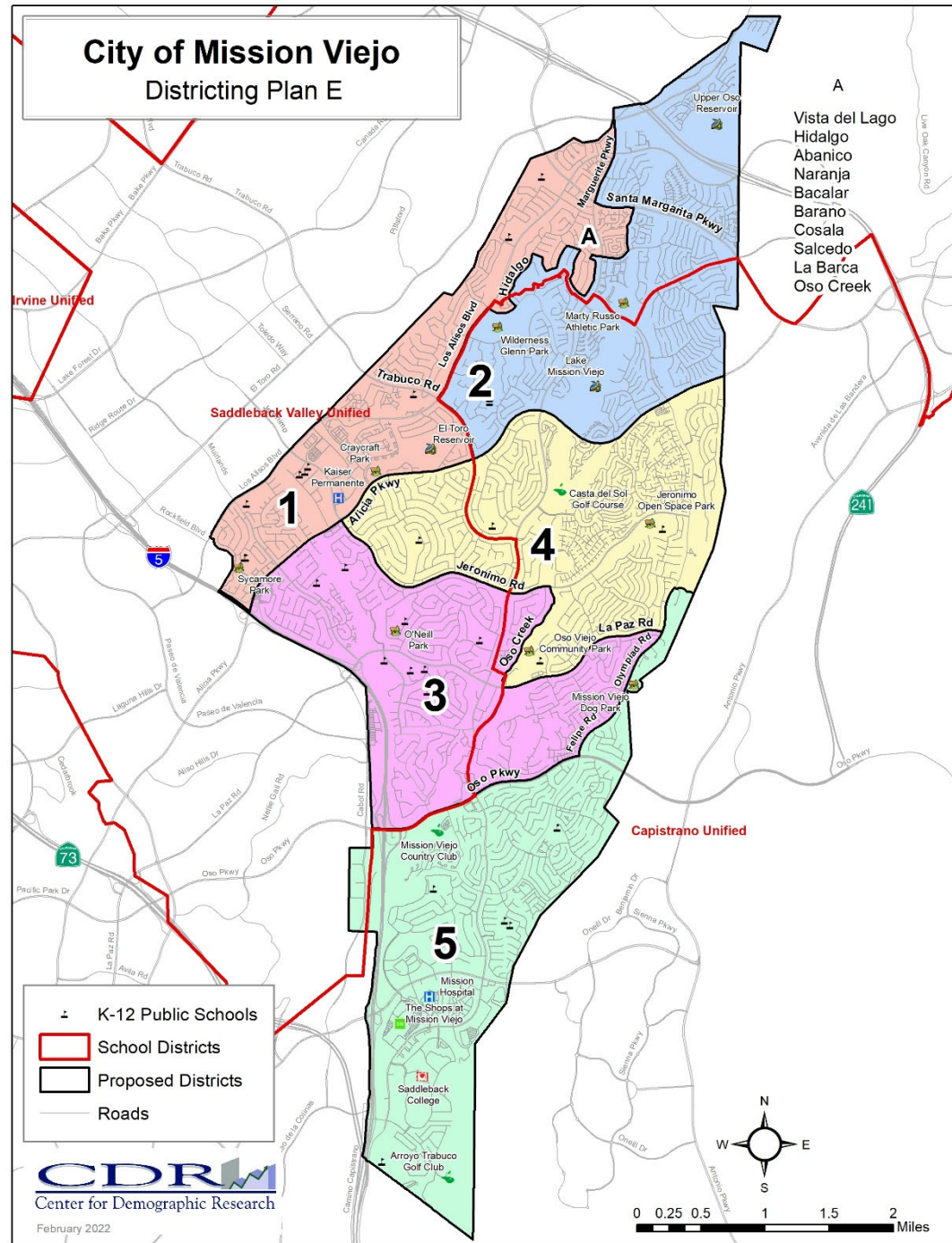
Difference from Target 2020 Population		
District	Number	Percentage
1	-739	-3.94%
2	725	3.87%
3	369	1.97%
4	-359	-1.91%
5	4	0.02%



# Plan E

Percent spread:  
4.66%

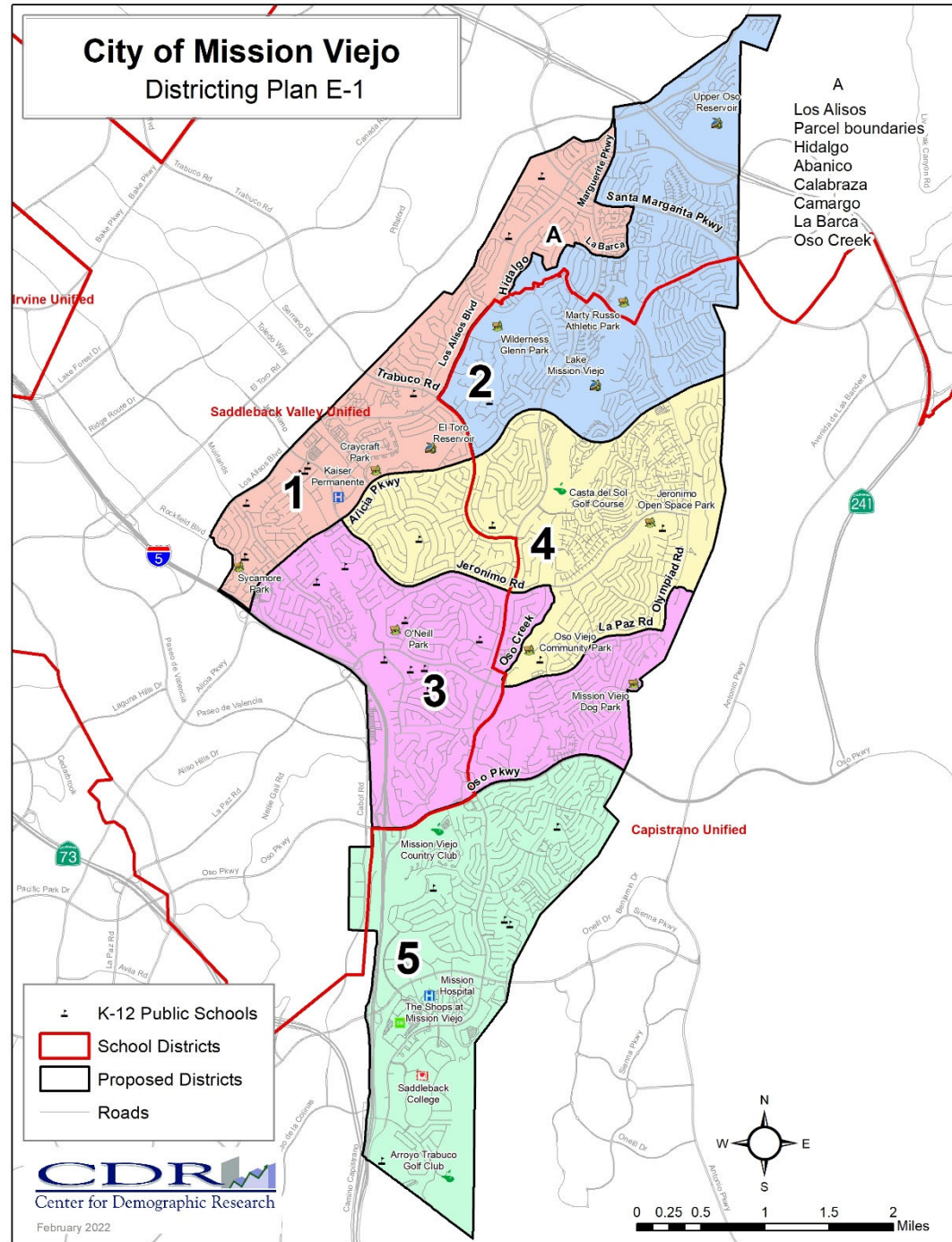
Difference from Target 2020 Population		
District	Number	Percentage
1	-42	-0.22%
2	156	0.83%
3	-496	-2.65%
4	378	2.02%
5	4	0.02%



# Plan E-1

Percent spread:  
7.83%

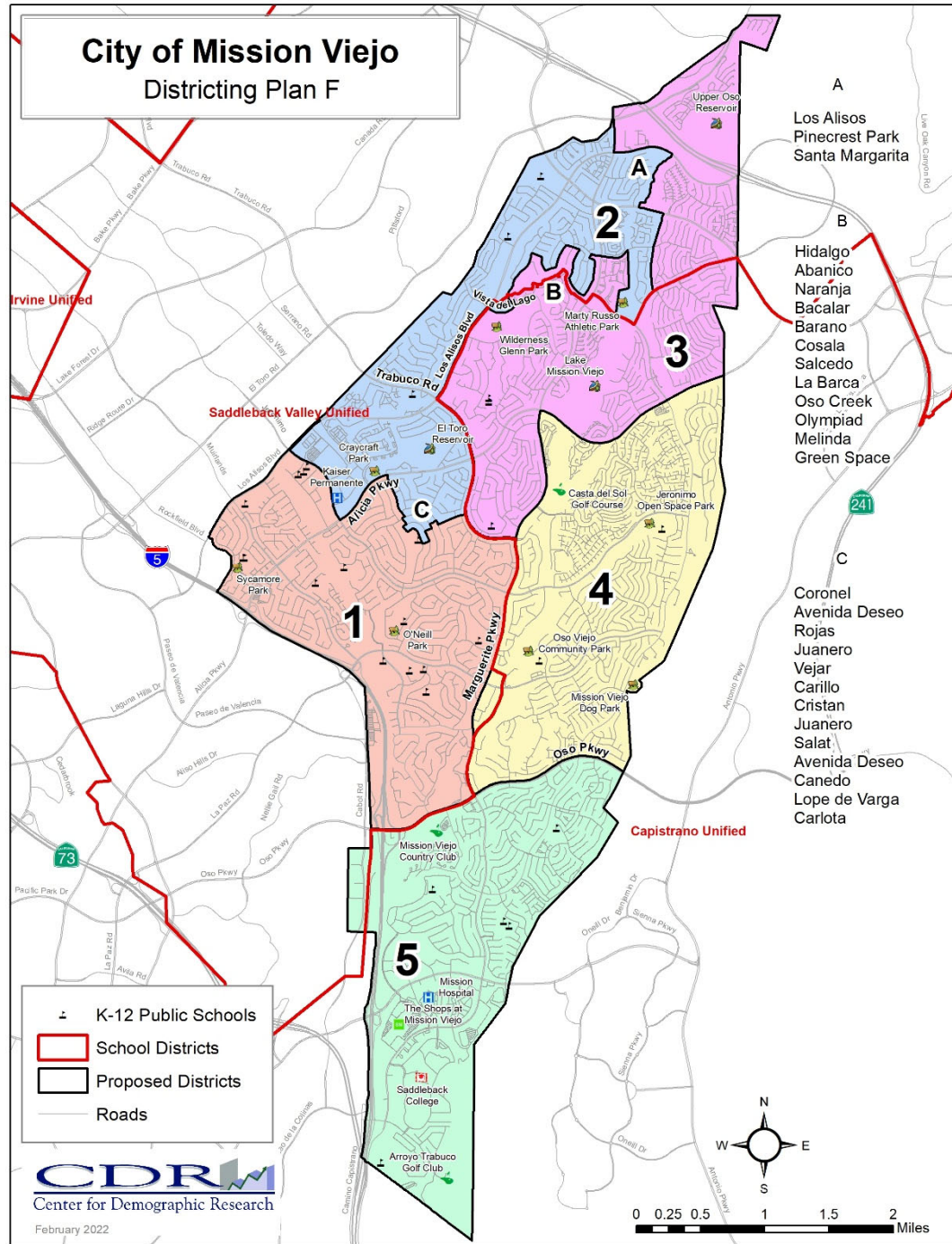
Difference from Target 2020 Population		
District	Number	Percentage
1	-636	-3.39%
2	750	4.00%
3	226	1.21%
4	378	2.02%
5	-718	-3.83%



# Plan F

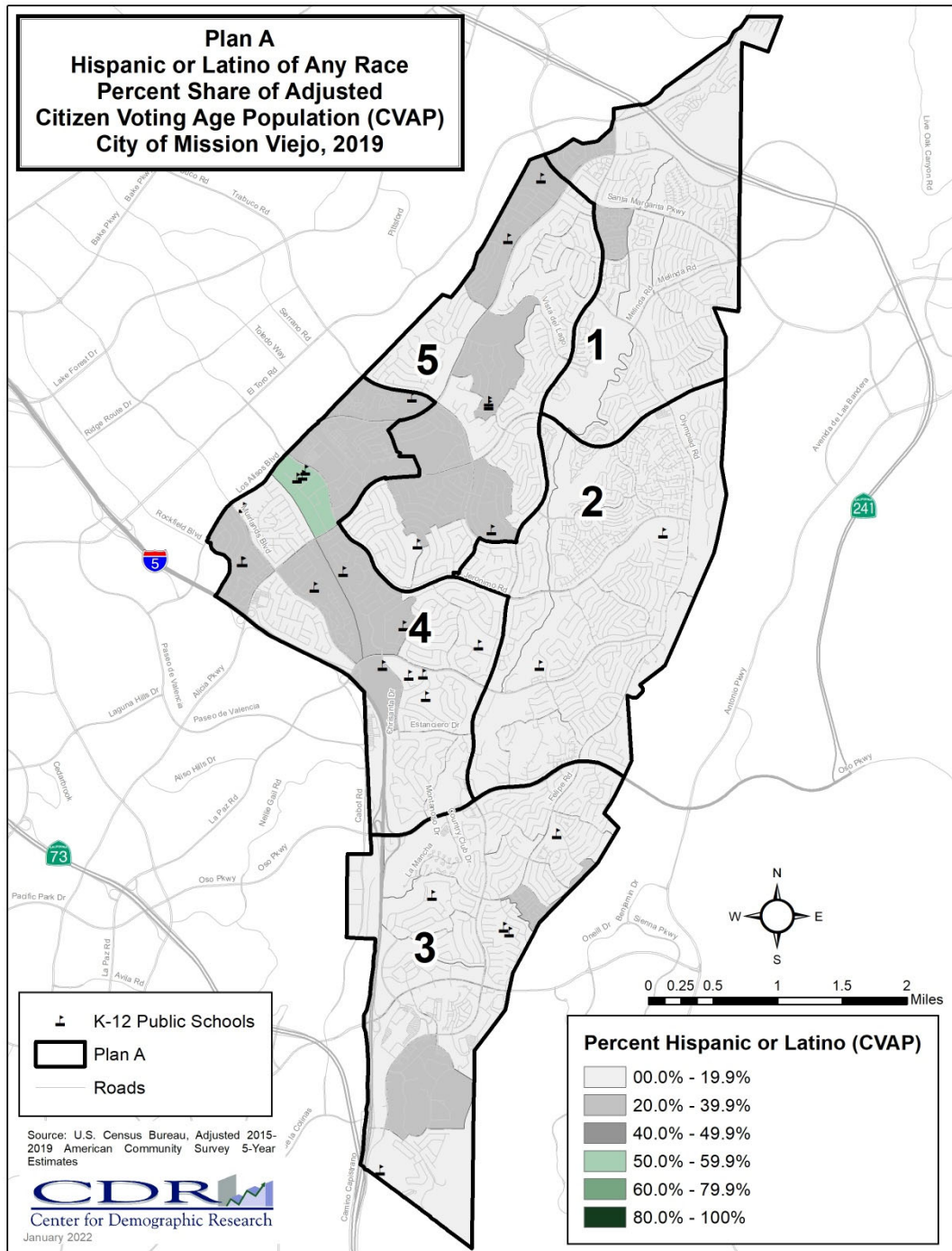
Percent spread:  
6.63%

Difference from Target 2020 Population		
District	Number	Percentage
1	526	2.81%
2	412	2.20%
3	492	2.62%
4	-712	-3.80%
5	-718	-3.83%

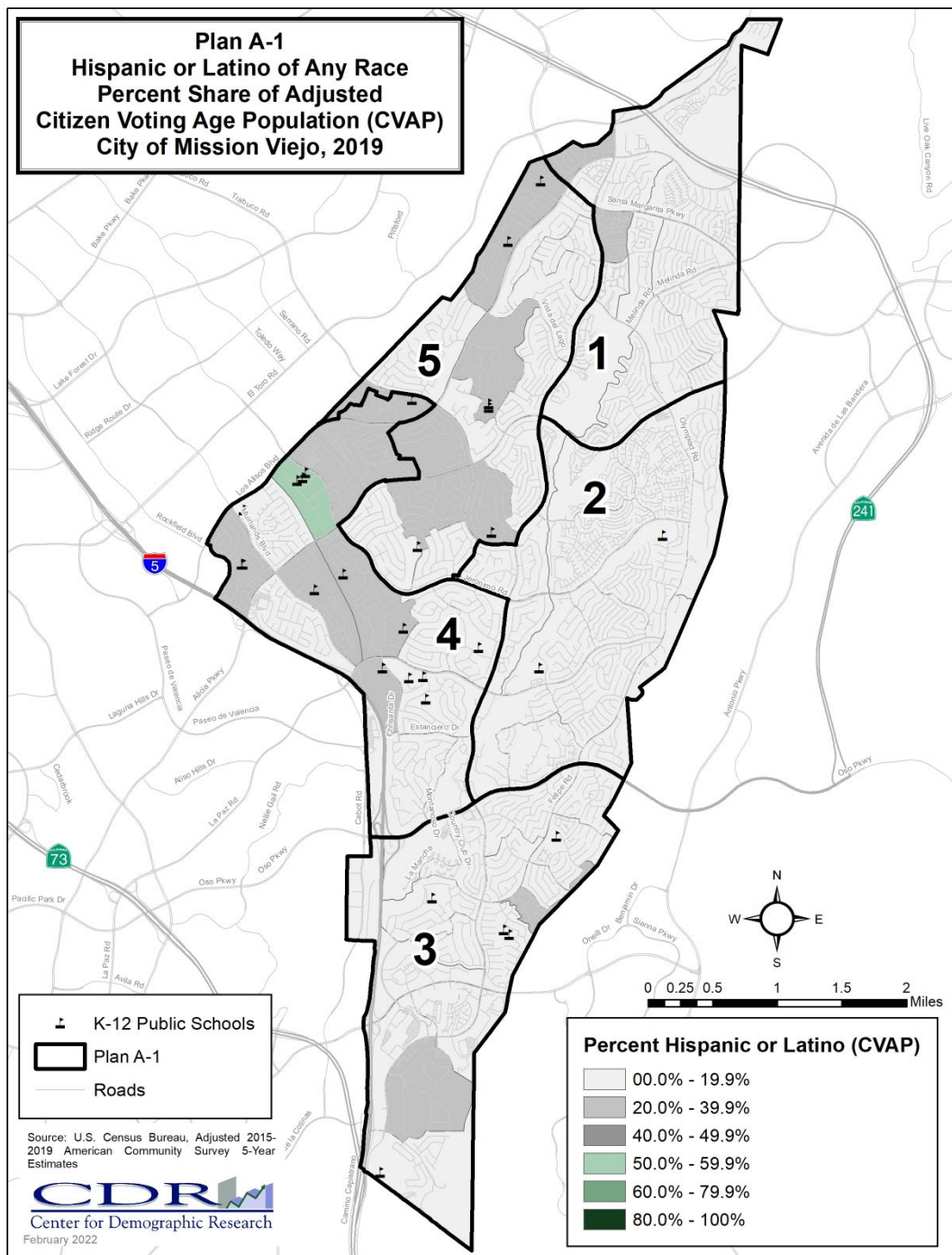




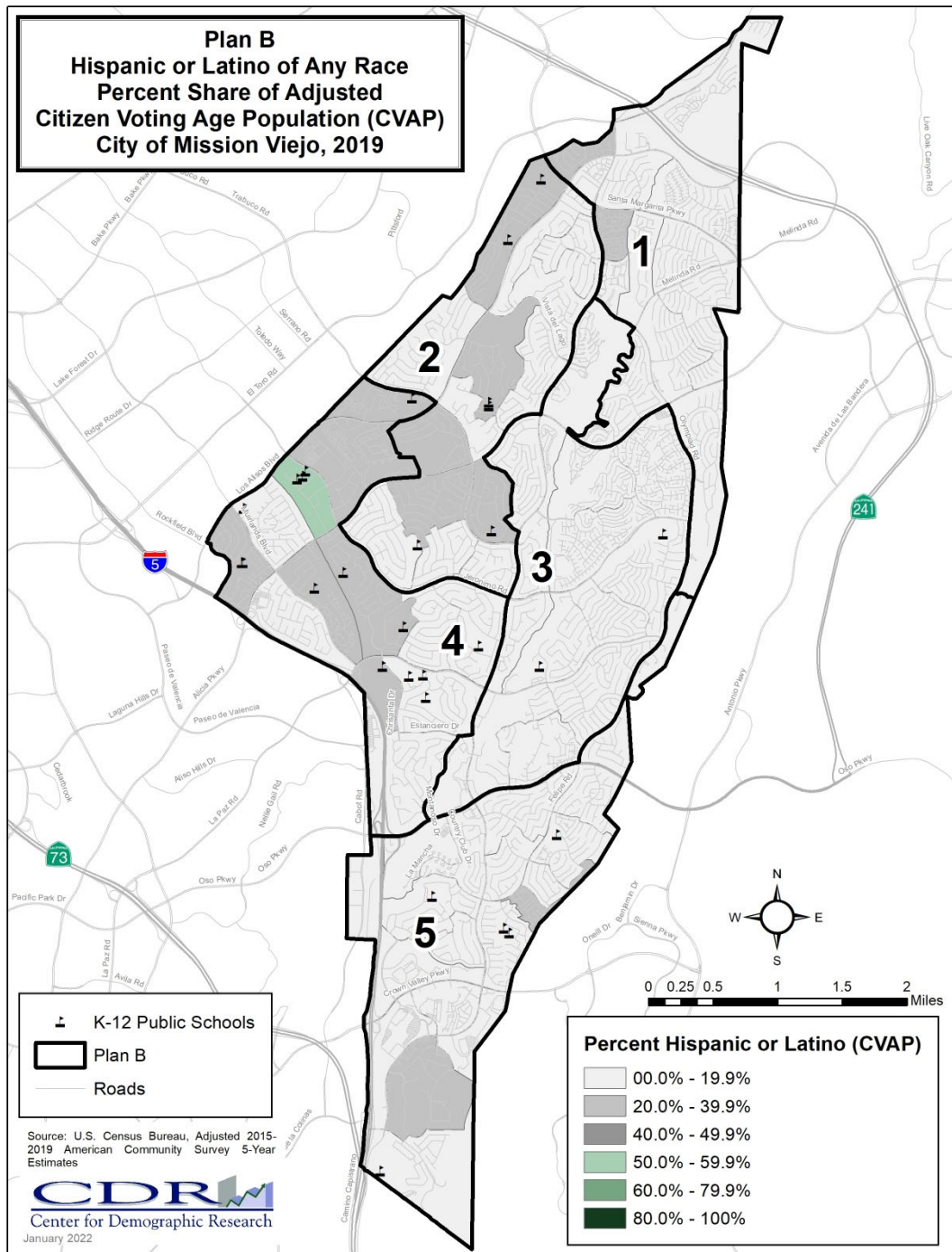
# Plan A Hispanic or Latino of Any Race (CVAP) Percent Share of Adjusted Mission Viejo Block Group Population



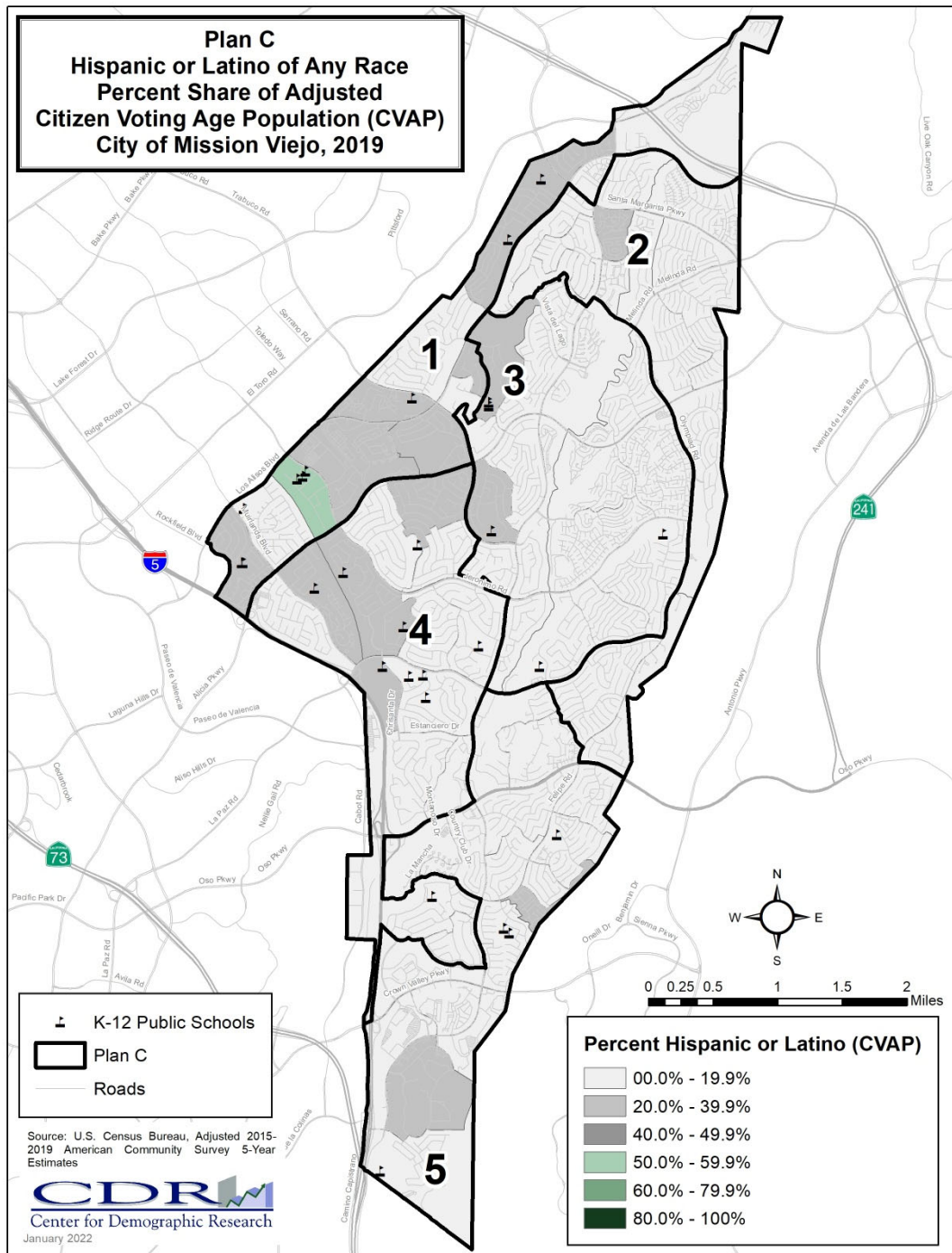
# Plan A-1 Hispanic or Latino of Any Race (CVAP) Percent Share of Adjusted Mission Viejo Block Group Population



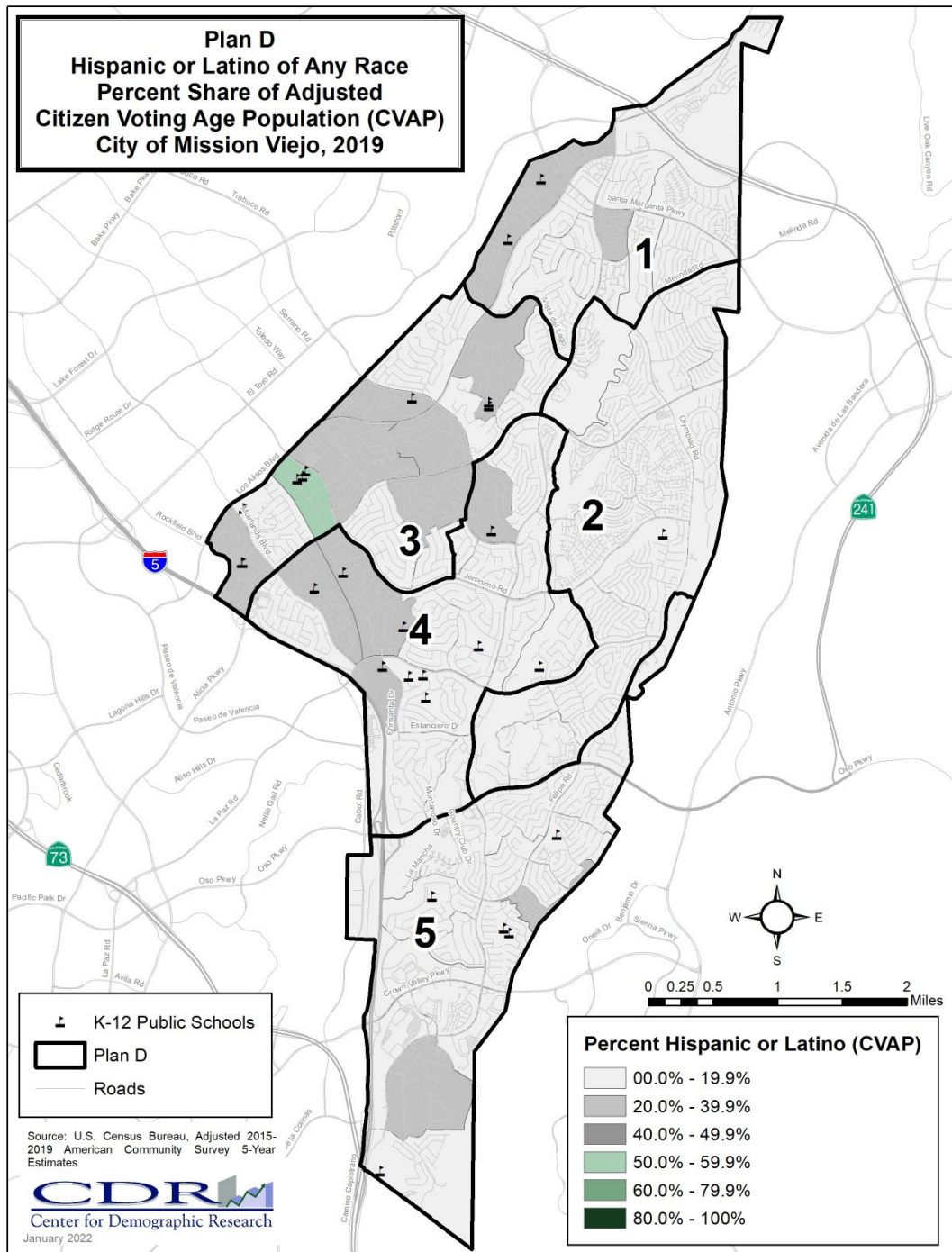
# Plan B Hispanic or Latino of Any Race (CVAP) Percent Share of Adjusted Mission Viejo Block Group Population



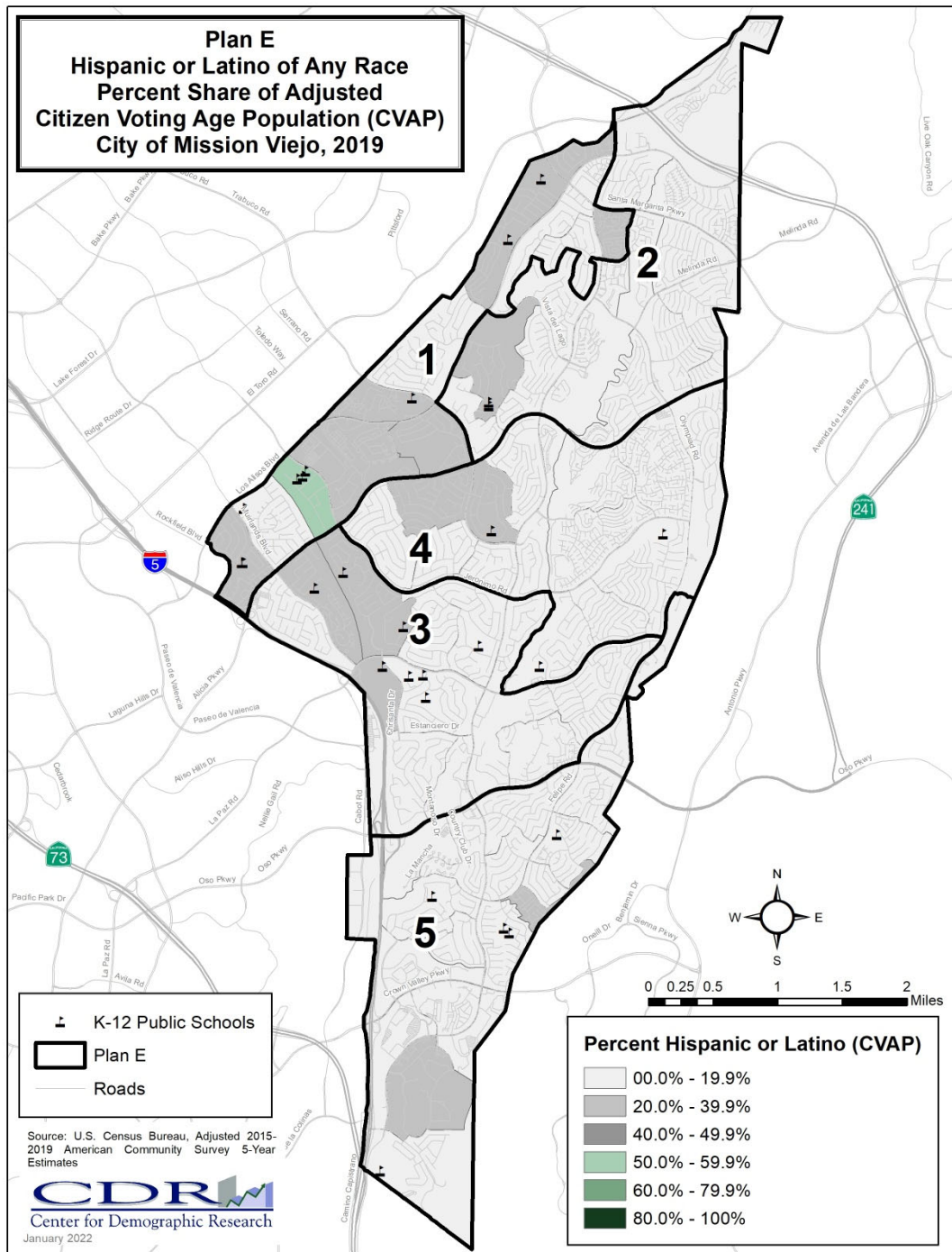
# Plan C Hispanic or Latino of Any Race (CVAP) Percent Share of Adjusted Mission Viejo Block Group Population



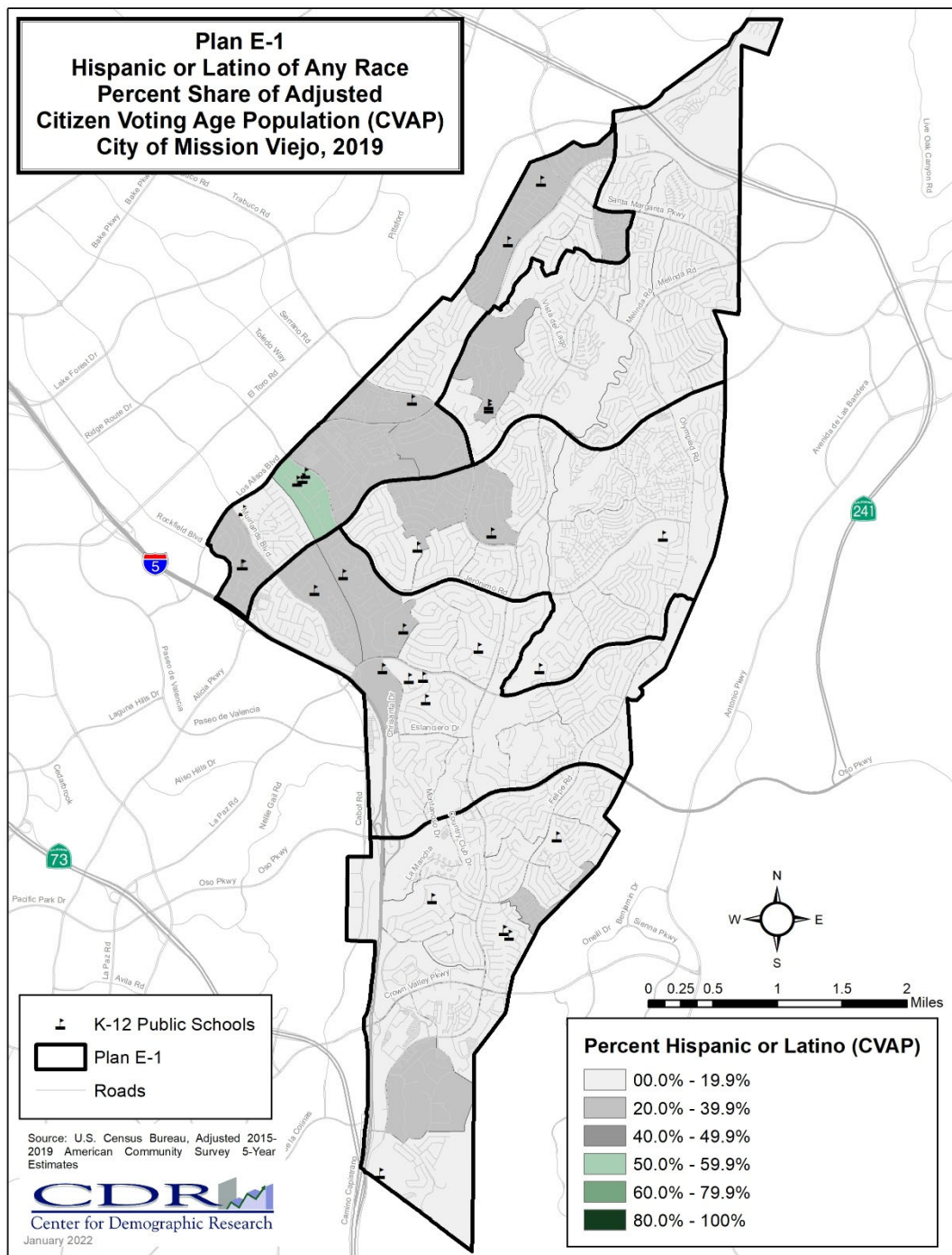
# Plan D Hispanic or Latino of Any Race (CVAP) Percent Share of Adjusted Mission Viejo Block Group Population



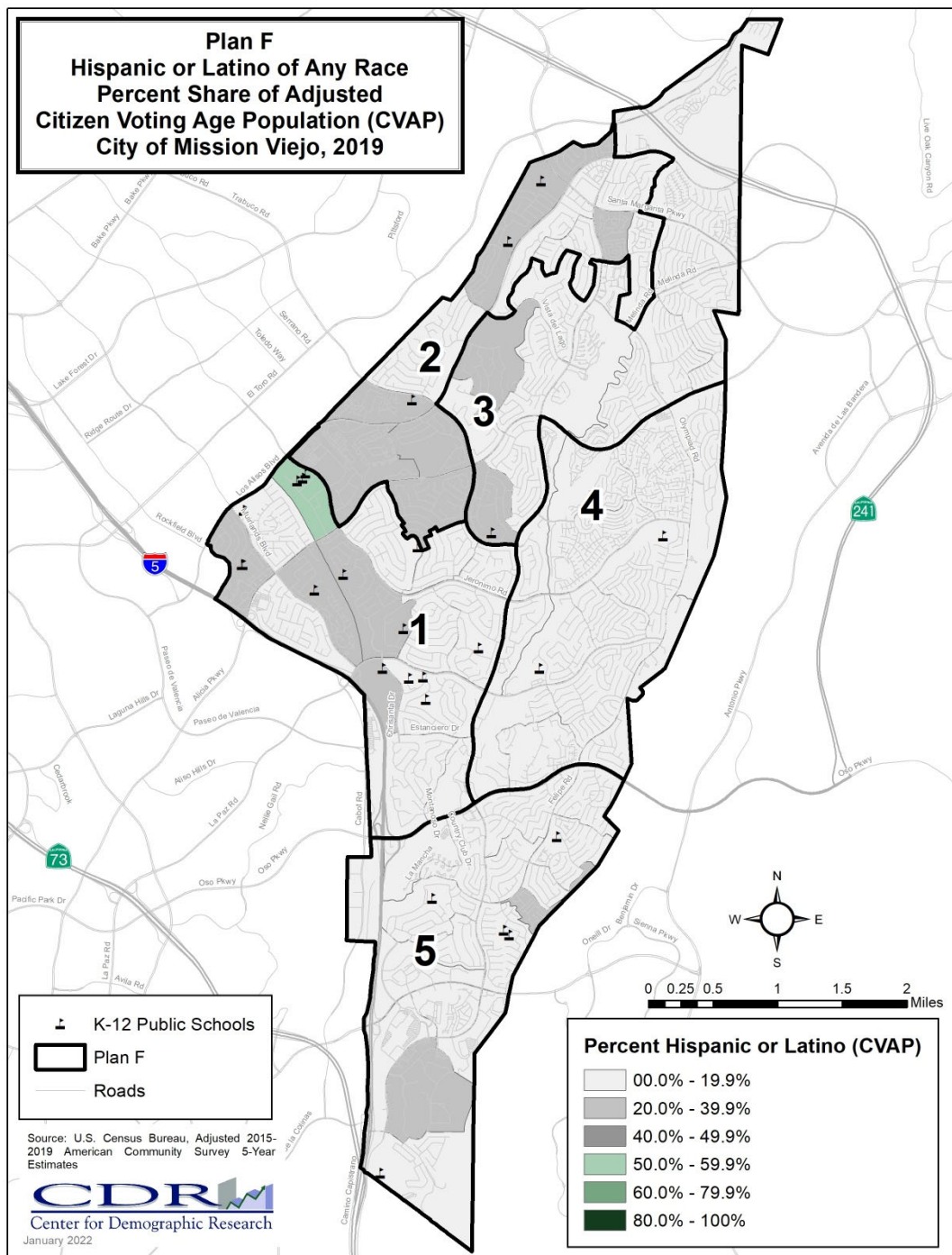
# Plan E Hispanic or Latino of Any Race (CVAP) Percent Share of Adjusted Mission Viejo Block Group Population



# Plan E-1 Hispanic or Latino of Any Race (CVAP) Percent Share of Adjusted Mission Viejo Block Group Population

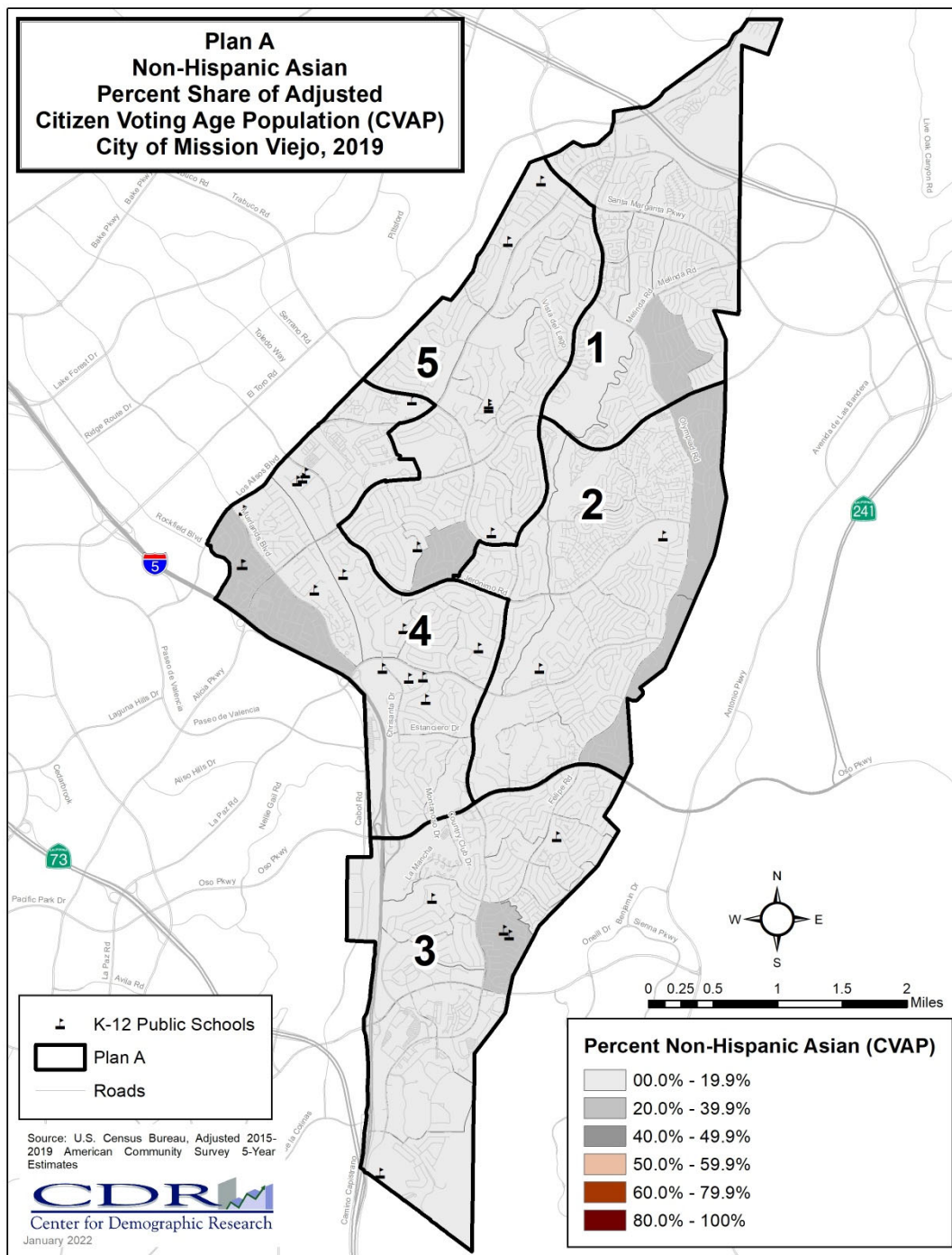


# Plan F Hispanic or Latino of Any Race (CVAP) Percent Share of Adjusted Mission Viejo Block Group Population

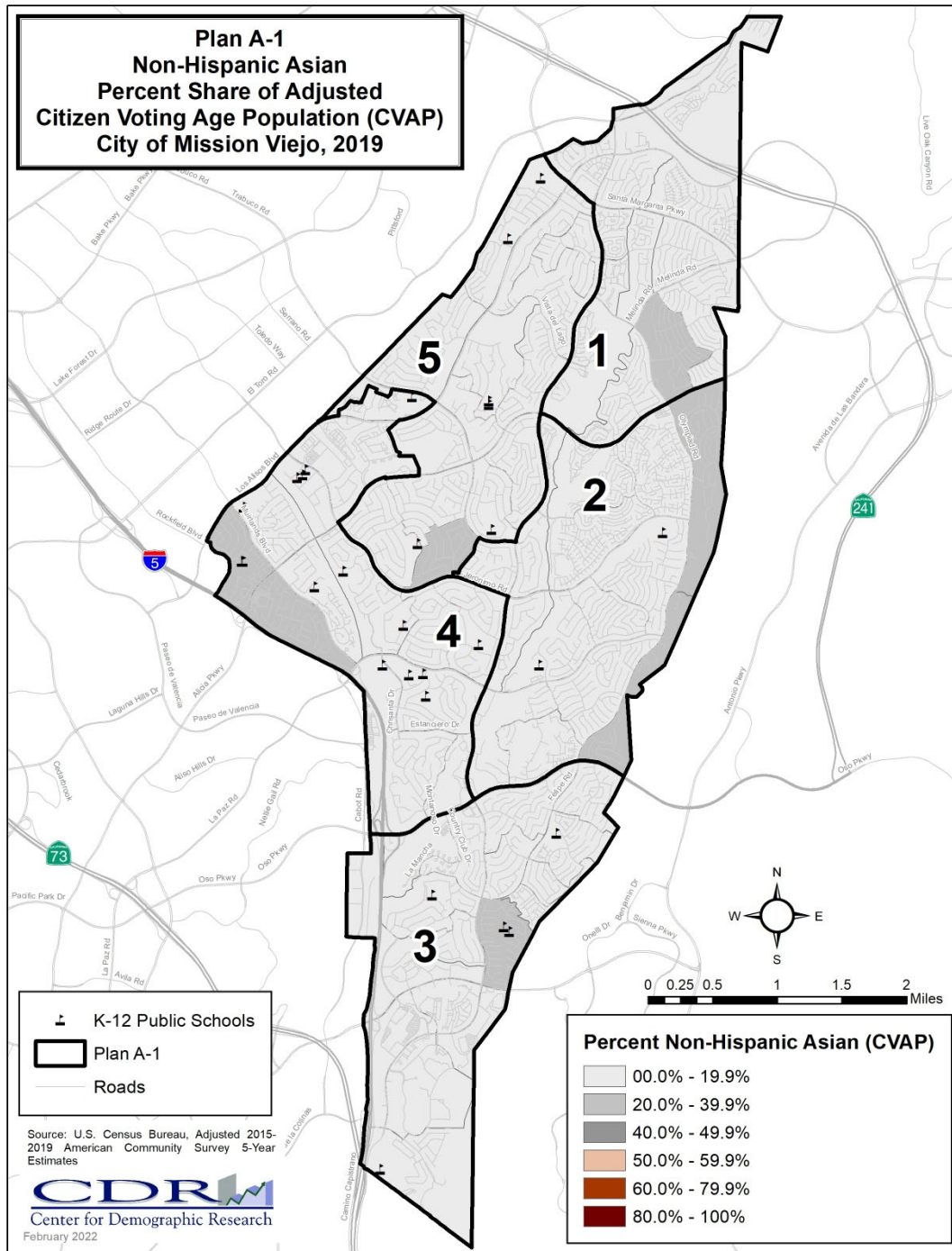




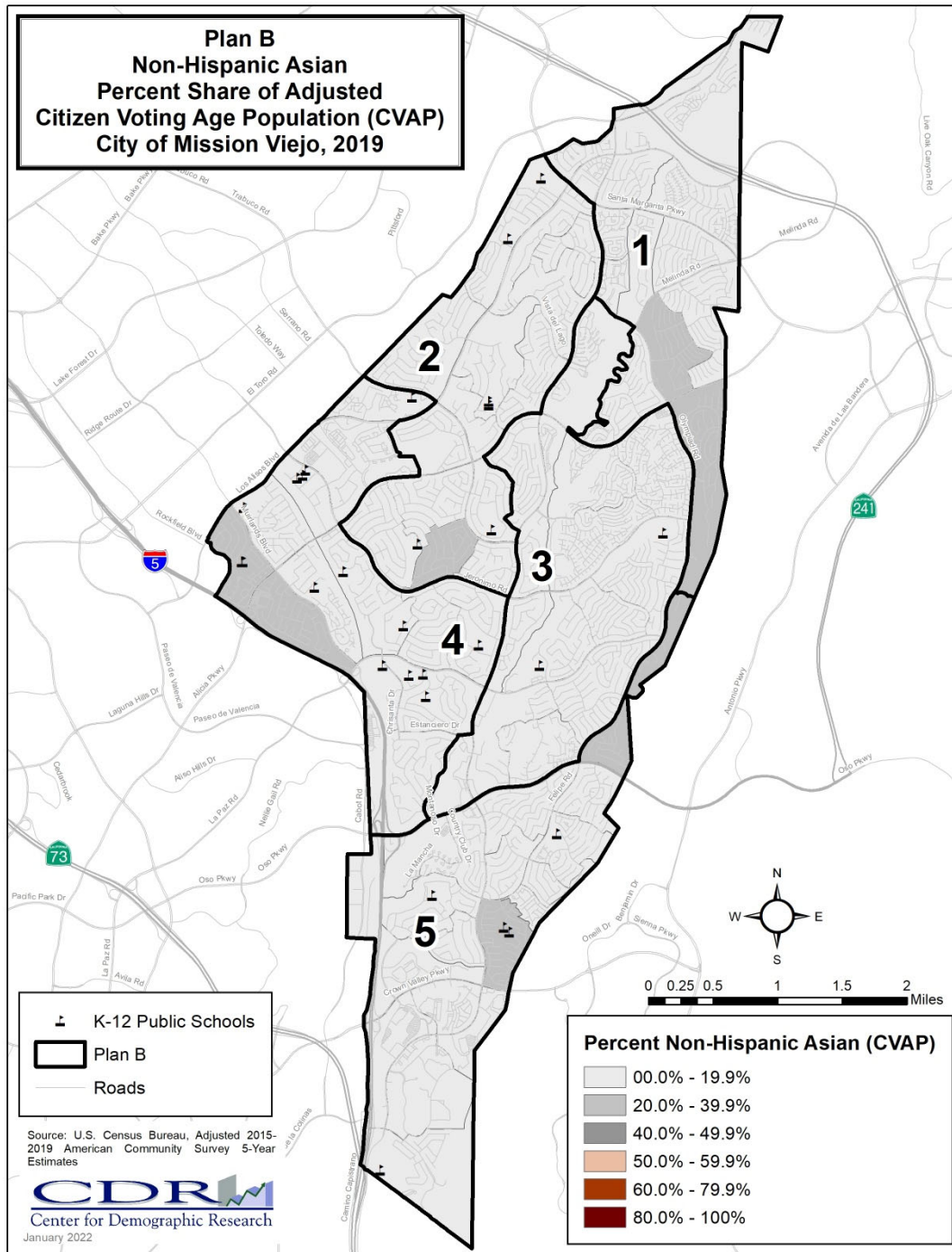
# Plan A Non-Hispanic Asian (CVAP) Percent Share of Adjusted Mission Viejo Block Group Population



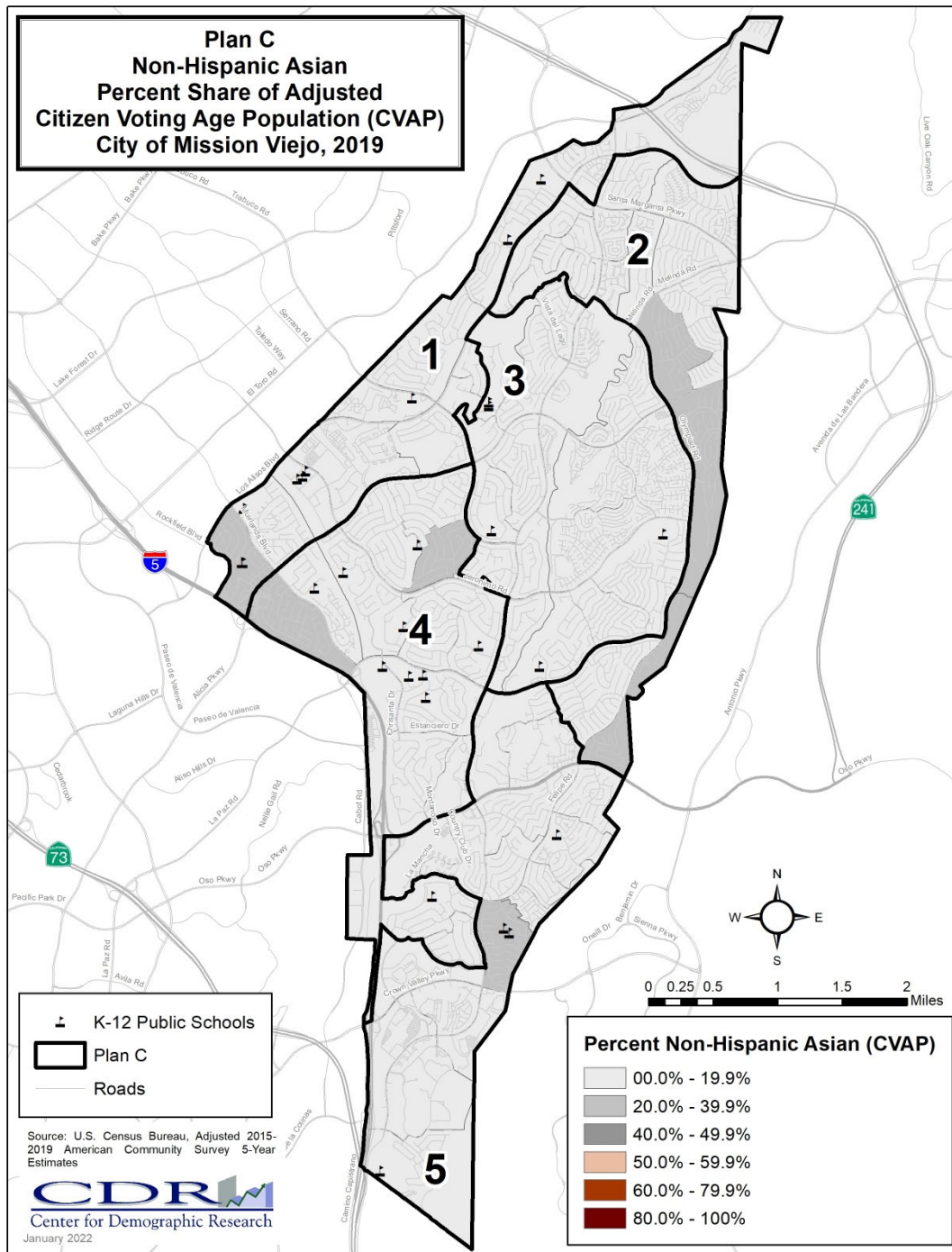
# Plan A-1 Non-Hispanic Asian (CVAP) Percent Share of Adjusted Mission Viejo Block Group Population



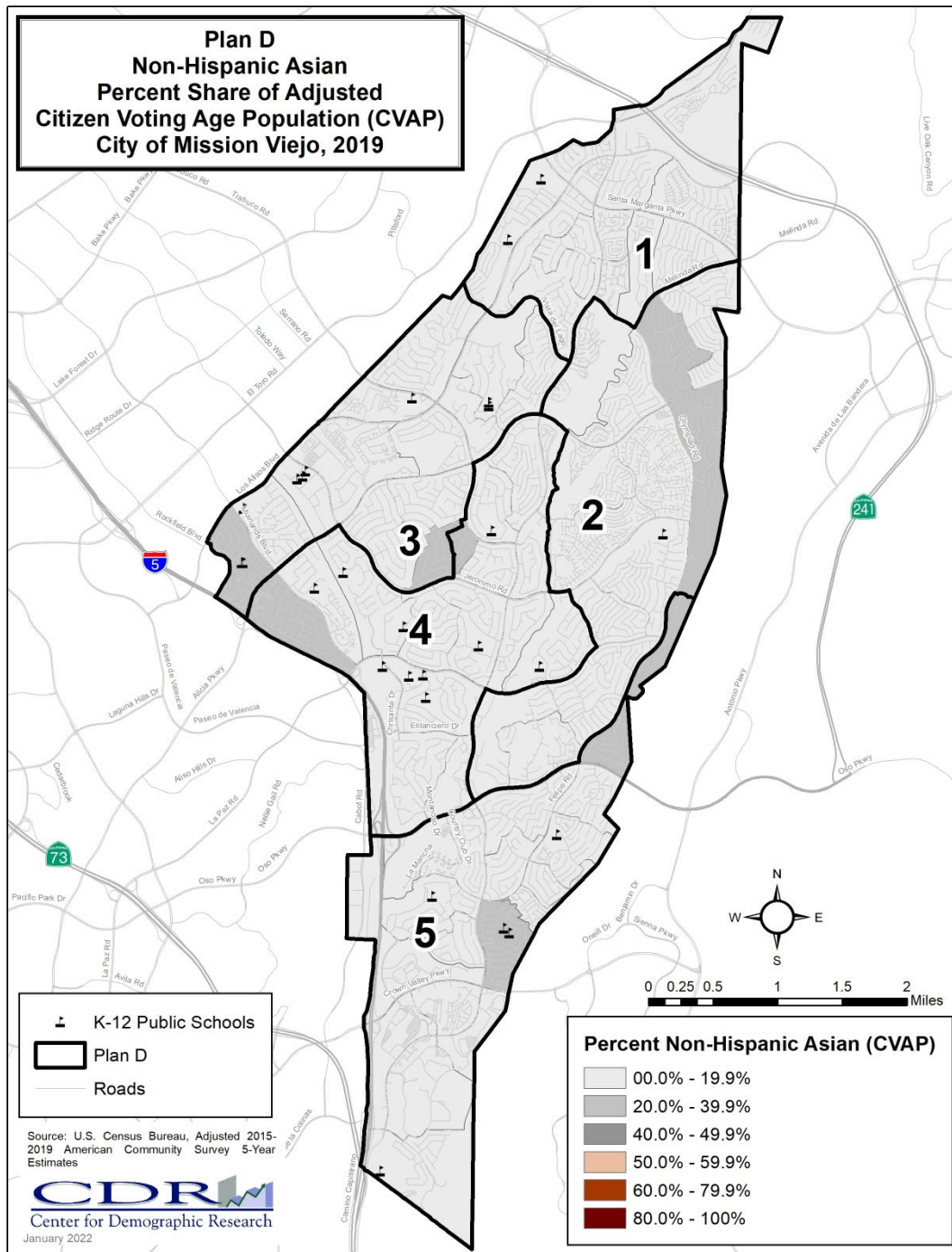
# Plan B Non-Hispanic Asian (CVAP) Percent Share of Adjusted Mission Viejo Block Group Population



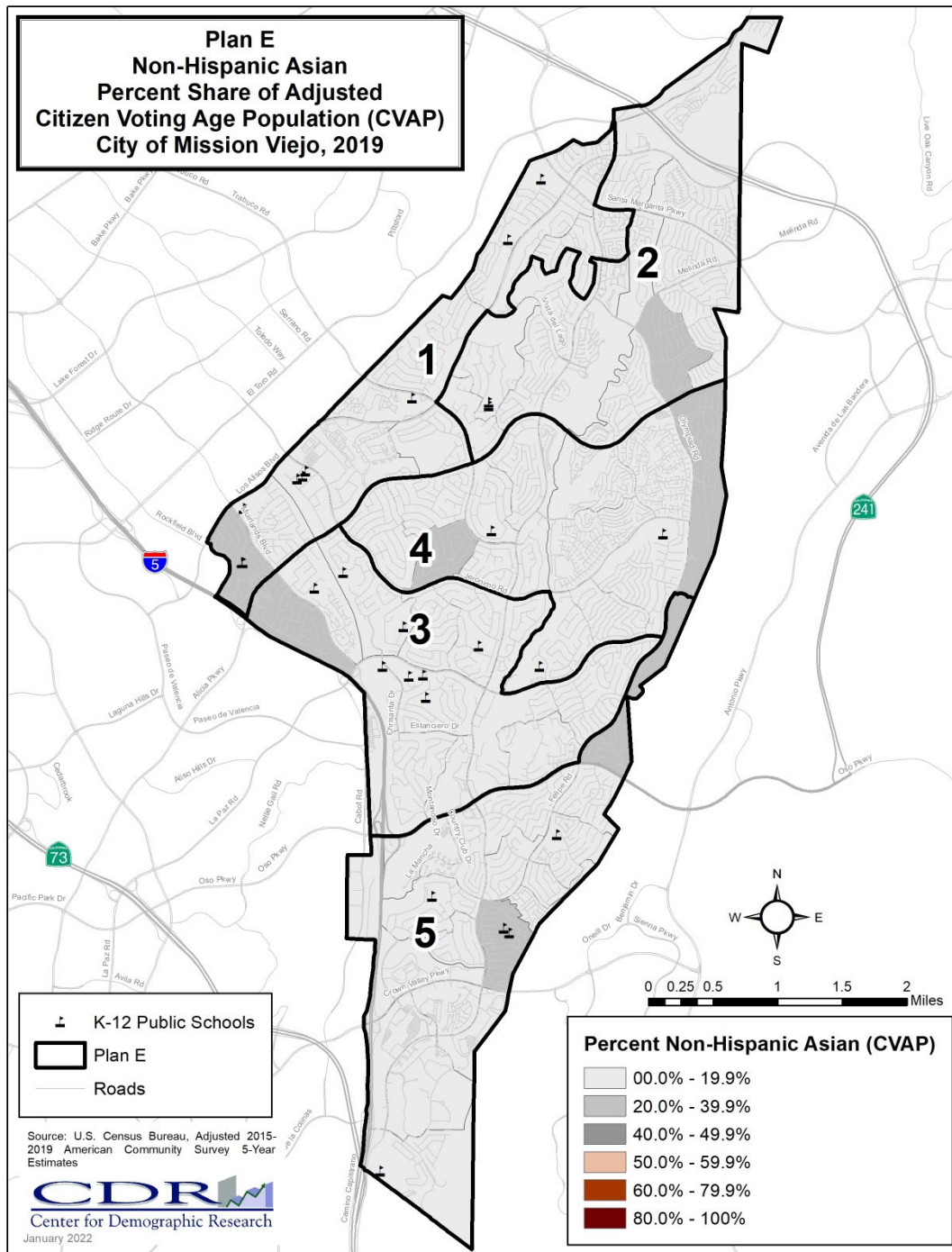
# Plan C Non-Hispanic Asian (CVAP) Percent Share of Adjusted Mission Viejo Block Group Population



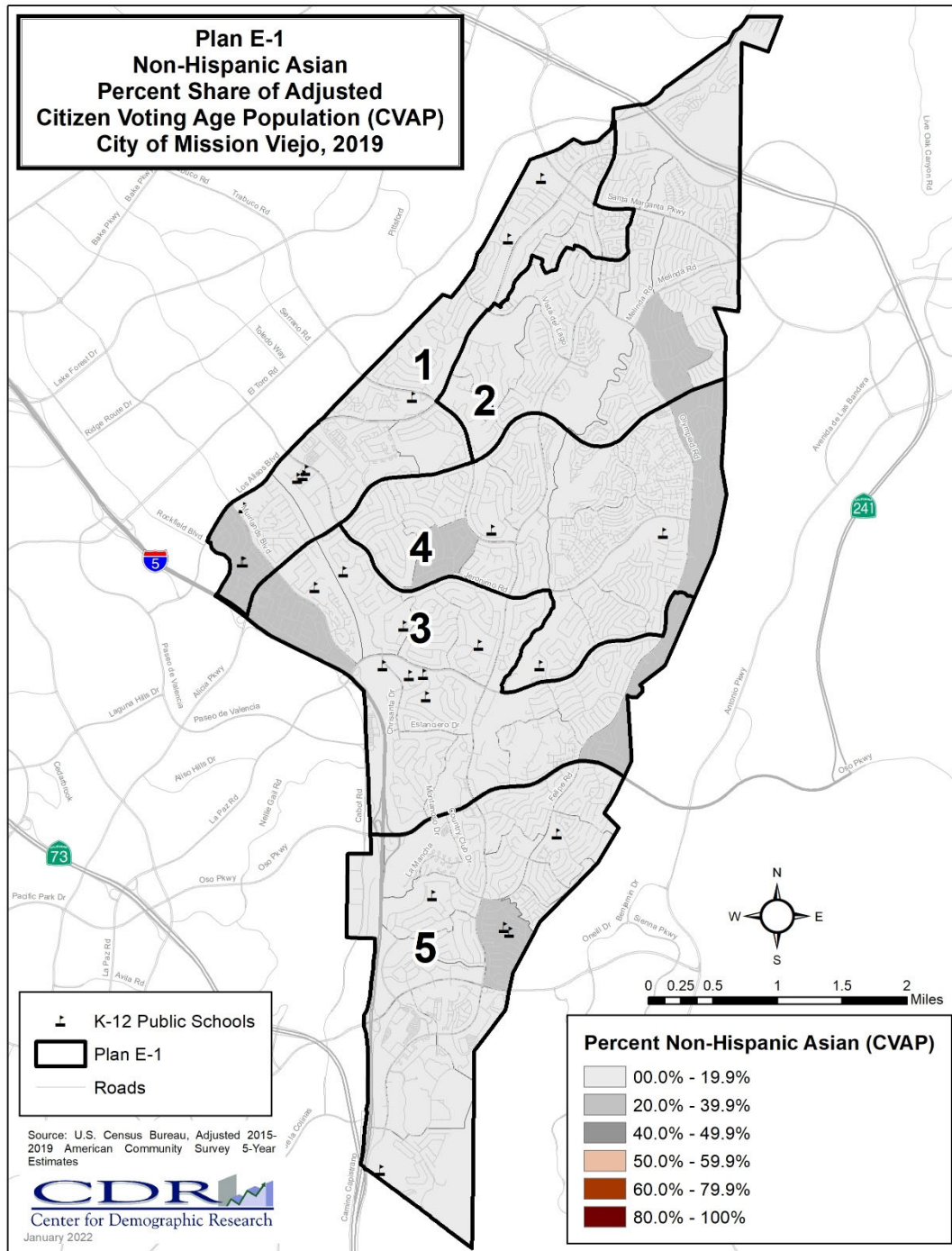
# Plan D Non-Hispanic Asian (CVAP) Percent Share of Adjusted Mission Viejo Block Group Population



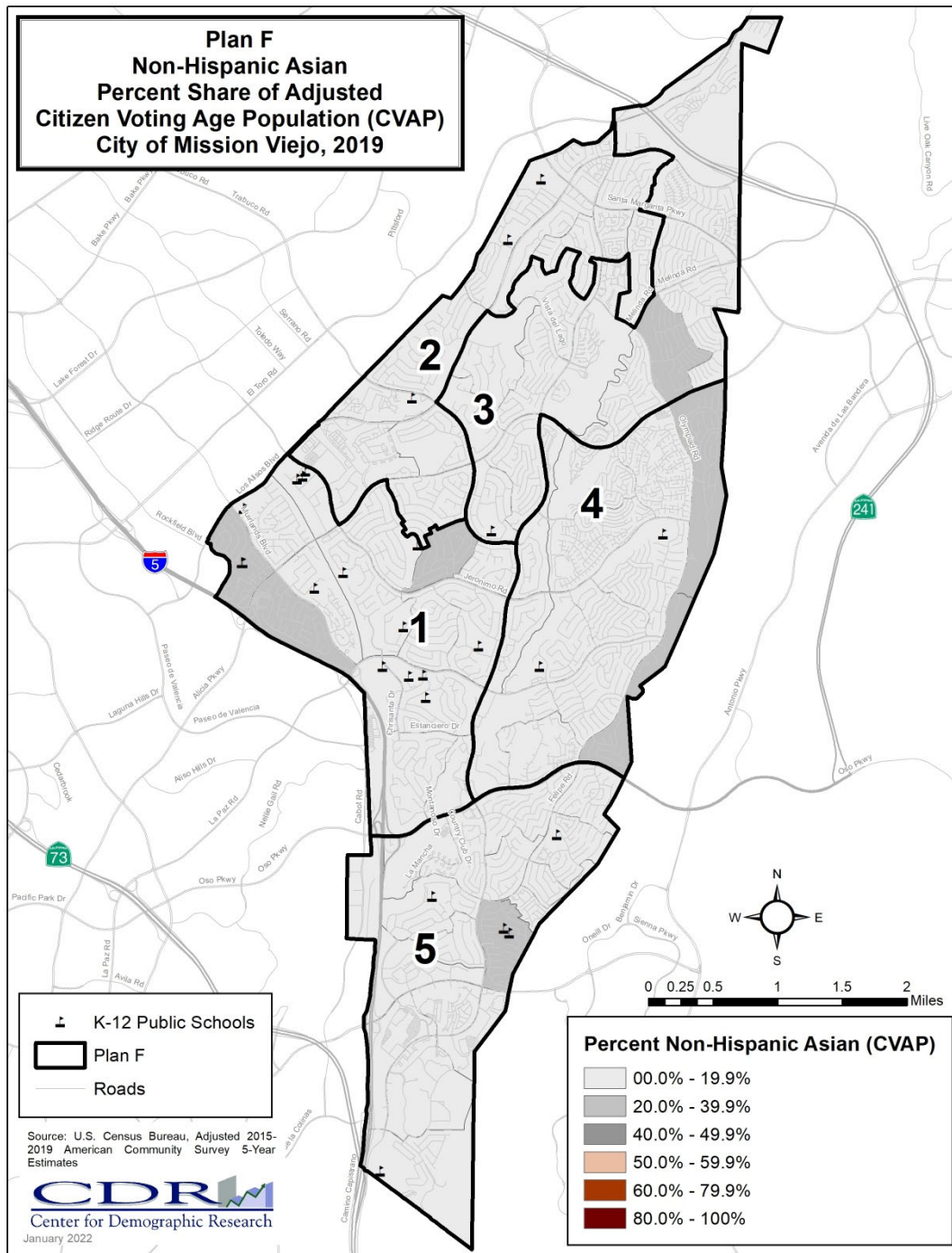
# Plan E Non-Hispanic Asian (CVAP) Percent Share of Adjusted Mission Viejo Block Group Population



# Plan E-1 Non-Hispanic Asian (CVAP) Percent Share of Adjusted Mission Viejo Block Group Population



# Plan F Non-Hispanic Asian (CVAP) Percent Share of Adjusted Mission Viejo Block Group Population





# Comments

- Submit written input to City Clerk by:
  - Email: [districtelections@cityofmissionviejo.org](mailto:districtelections@cityofmissionviejo.org)
  - Send or drop off hardcopy to:  
City Clerk, 200 Civic Center, Mission Viejo, CA 92691
- Contact City Clerk with questions @ (949) 470-3052
- Contacts:
  - City Clerk: [districtelections@cityofmissionviejo.org](mailto:districtelections@cityofmissionviejo.org)
  - City Attorney: [wcurley@harperburns.com](mailto:wcurley@harperburns.com)
  - City Council: [citycouncil@cityofmissionviejo.org](mailto:citycouncil@cityofmissionviejo.org)

# Timeline

- February 22, 2022- Continuation of public hearing
  - Possible map selection
  - Discussion/decision on district numbering
  - Sequencing and phasing of elections
- Adopt map by April 17, 2022 and submit information to Registrar of Voters for November 2022 election



# Questions?

<https://cityofmissionviejo.org/departments/city-clerk/district-voting-news>