

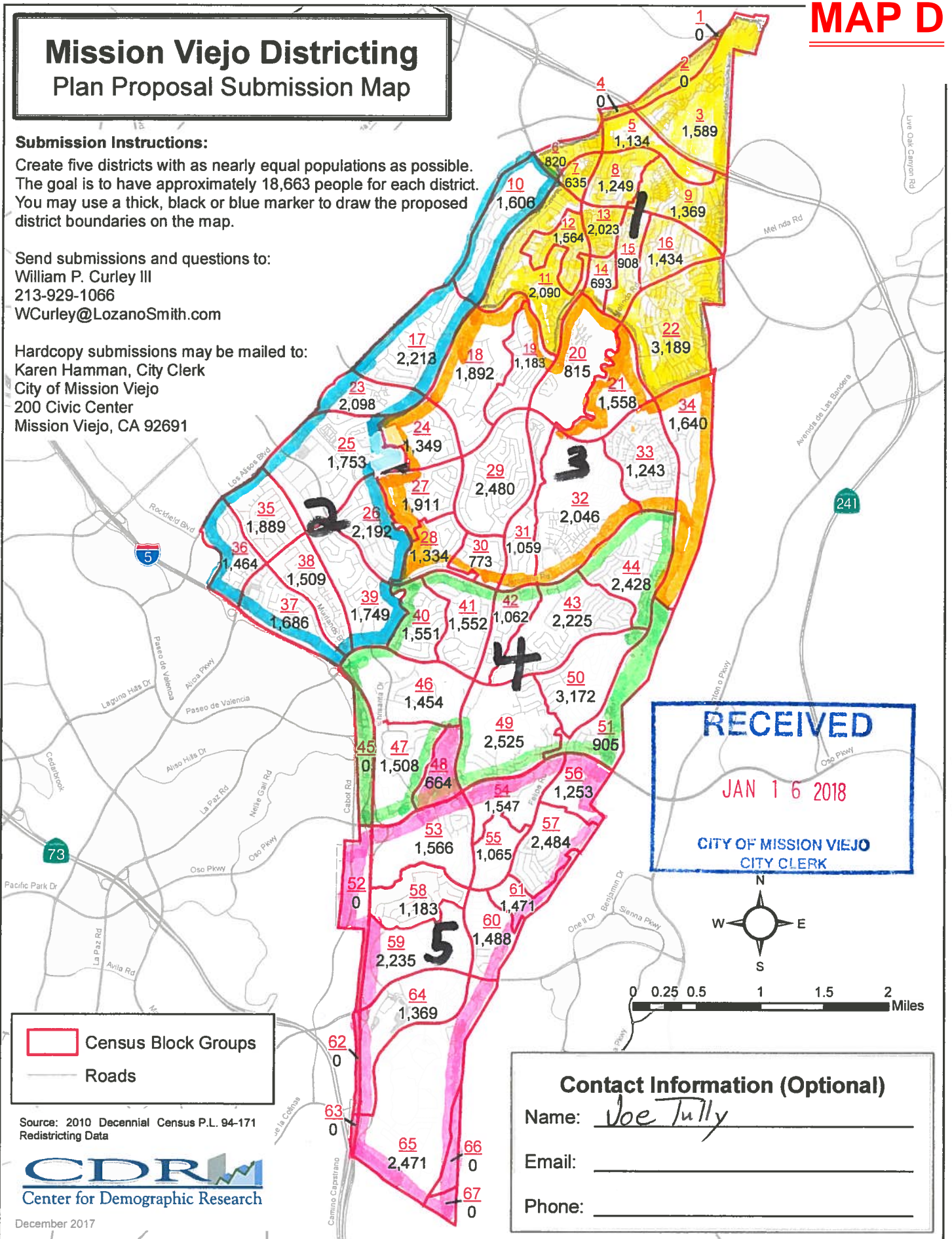
Mission Viejo Districting Plan Proposal Submission Map

Submission Instructions:

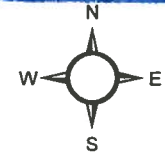
Create five districts with as nearly equal populations as possible. The goal is to have approximately 18,663 people for each district. You may use a thick, black or blue marker to draw the proposed district boundaries on the map.

Send submissions and questions to:
William P. Curley III
213-929-1066
WCurley@LozanoSmith.com

Hardcopy submissions may be mailed to:
Karen Hamman, City Clerk
City of Mission Viejo
200 Civic Center
Mission Viejo, CA 92691



RECEIVED
JAN 16 2018
CITY OF MISSION VIEJO
CITY CLERK



Census Block Groups
— Roads

Source: 2010 Decennial Census P.L. 94-171 Redistricting Data



December 2017

Contact Information (Optional)

Name: Joe Tully

Email: _____

Phone: _____

Hispanic or Latino of any Race Share of Block Group Population City of Mission Viejo, 2010

DRAFT

Area 1

Area 2

RECEIVED

JAN 16 2018

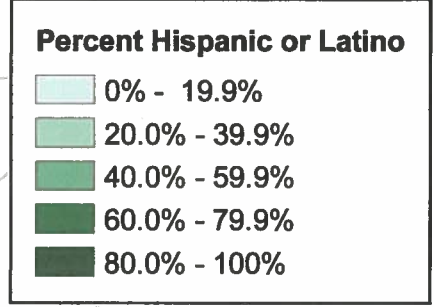
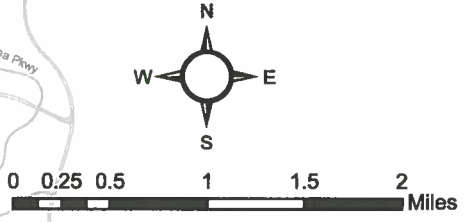
CITY OF MISSION VIEJO
CITY CLERK

- K-12 Public Schools
- 2017 City Boundaries
- Census Block Groups
- Roads

Source: 2010 Decennial Census P.L. 94-171 Redistricting Data



11/7/2017



Map 1-1

